APPENDIX 2
HISTORICAL MAPPING LIST

See Appendix 3 for historical mapping

APPENDIX 3
GROUNDSURE DATABASE

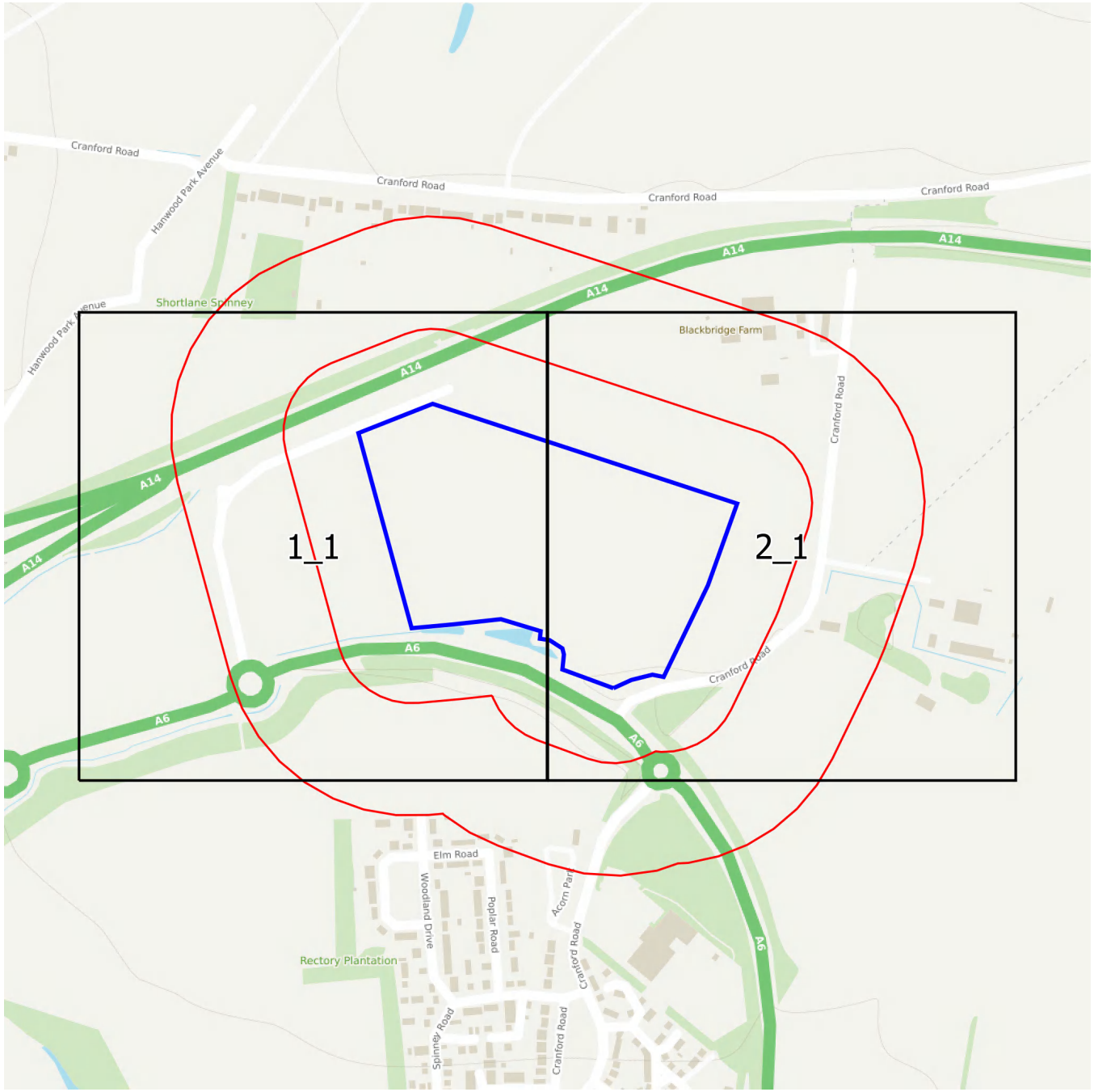

Groundsure INSIGHTS

1:2,500 Scale Grid Index



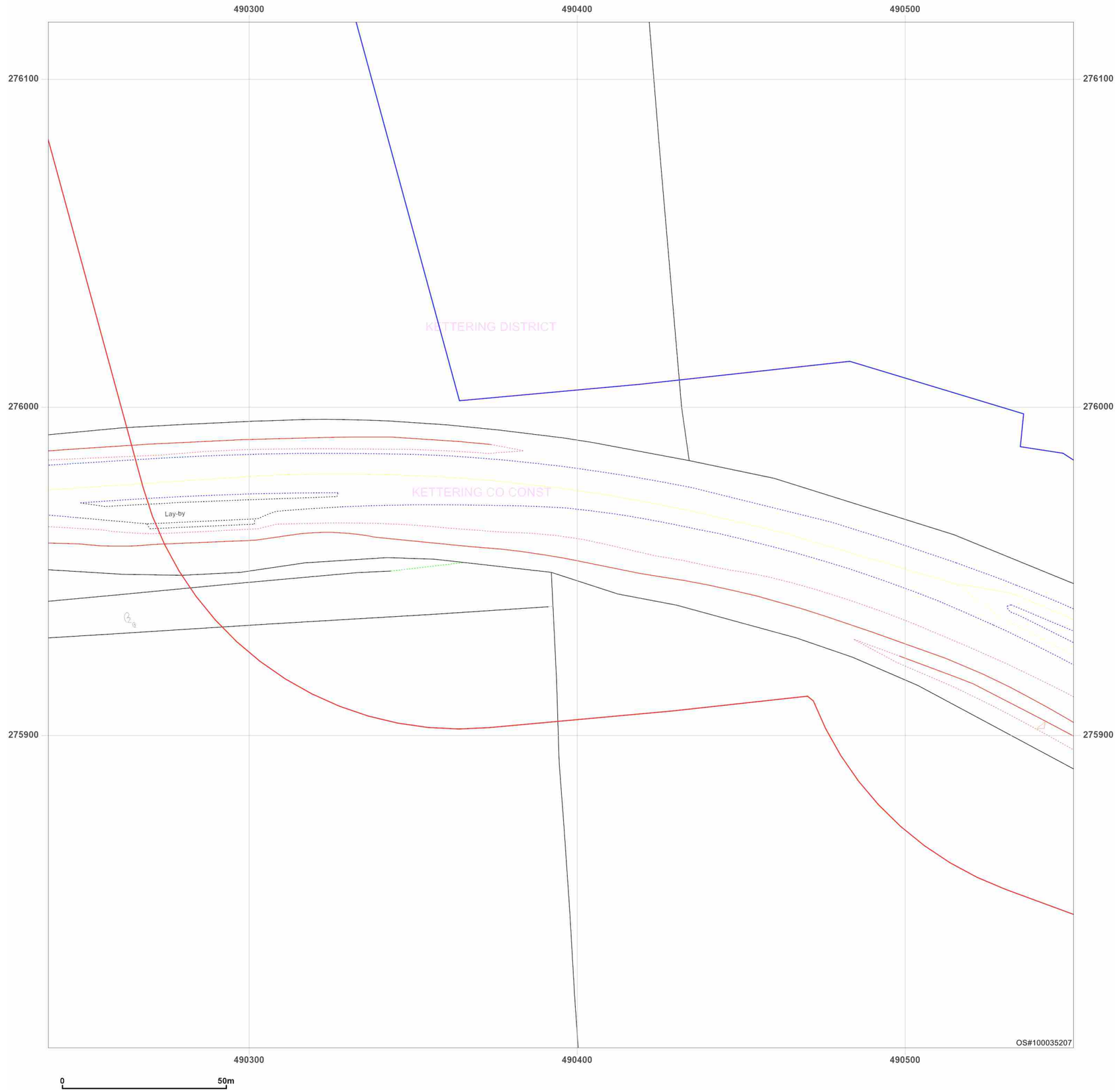

Groundsure INSIGHTS

Site Details:

490539.15350267384,
276118.98870942154

Client Ref: 1620038803
Report Ref: GS-7517727_Landline_1_1
Grid Ref: 490395, 275961

Map Name: LandLine

Map date: **2003**

Scale: 1:1,250

Printed at: 1:1,250

N
W E
S

2003

Powered by OS

Produced by
Groundsure Insights
T: 08444 159000
E: info@groundsure.com
W: www.groundsure.com

© Crown copyright and database rights 2018 Ordnance Survey 100035207

Production date: 27 January 2021

Map legend available at:
www.groundsure.com/sites/default/files/groundsure_legend.pdf

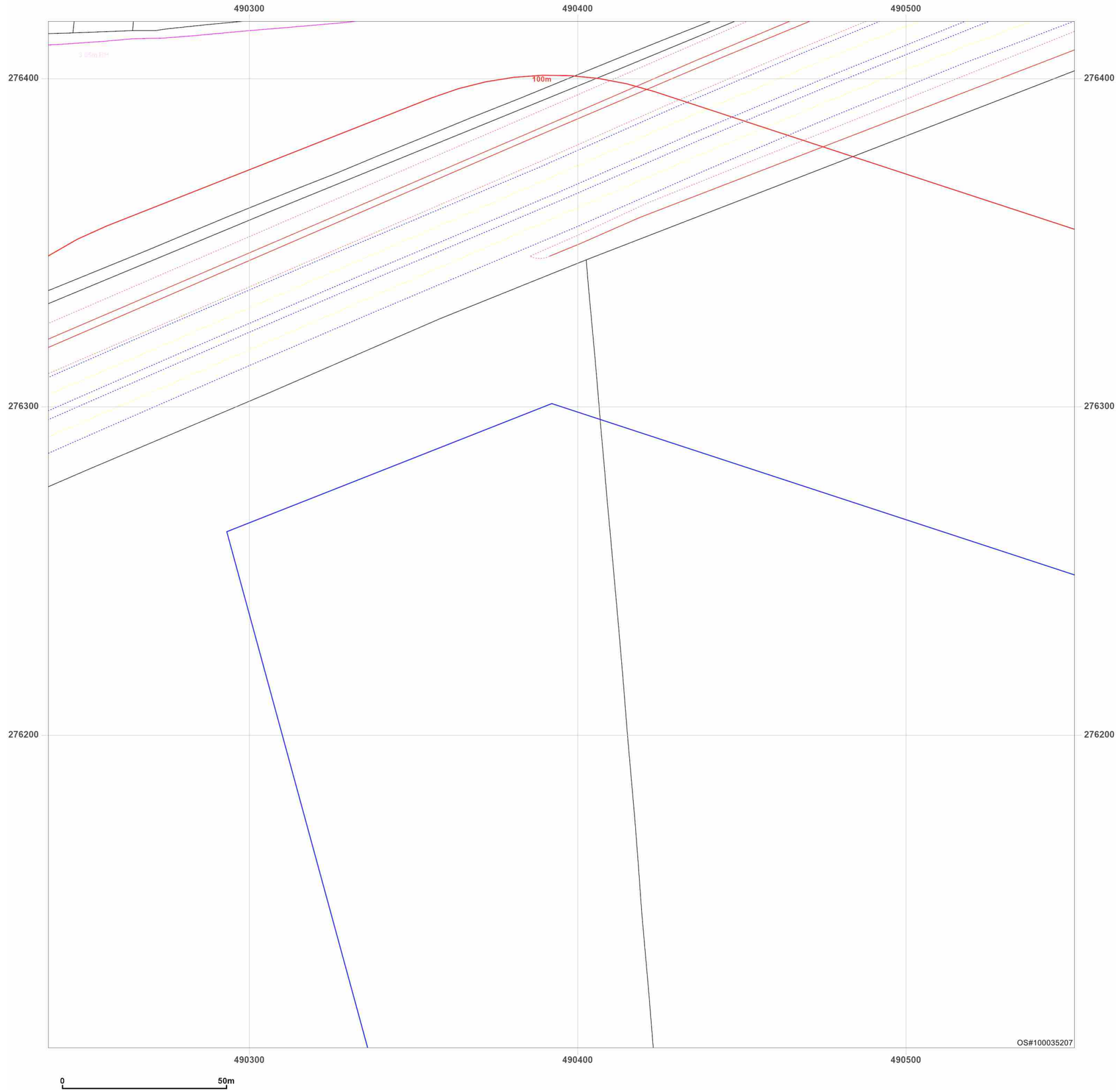

Groundsure INSIGHTS

Site Details:

490539.15350267384,
276118.98870942154

Client Ref: 1620038803
Report Ref: GS-7517727_Landline_1_2
Grid Ref: 490395, 276261

Map Name: LandLine

Map date: **2003**

Scale: 1:1,250

Printed at: 1:1,250

N
W E
S

2003

Powered by OS

Produced by
Groundsure Insights
T: 08444 159000
E: info@groundsure.com
W: www.groundsure.com

© Crown copyright and database rights 2018 Ordnance Survey 100035207

Production date: 27 January 2021

Map legend available at:
www.groundsure.com/sites/default/files/groundsure_legend.pdf

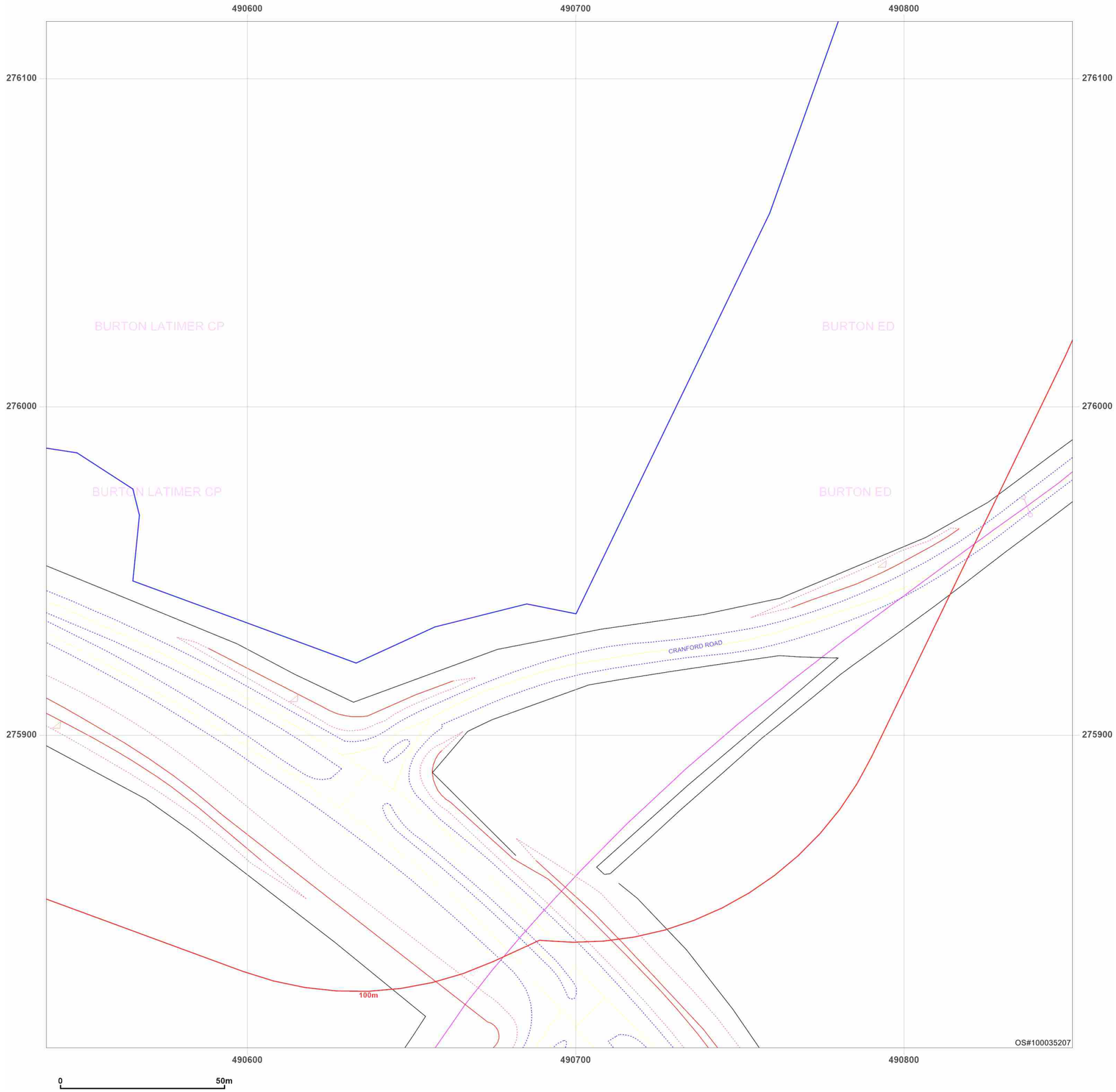

Groundsure INSIGHTS

Site Details:

490539.15350267384,
276118.98870942154

Client Ref: 1620038803
Report Ref: GS-7517727_Landline_2_1
Grid Ref: 490695, 275961

Map Name: LandLine

Map date: **2003**

Scale: 1:1,250

Printed at: 1:1,250

N
W E
S

2003

Powered by OS

Produced by
Groundsure Insights
T: 08444 159000
E: info@groundsure.com
W: www.groundsure.com

© Crown copyright and database rights 2018 Ordnance Survey 100035207

Production date: 27 January 2021

Map legend available at:
www.groundsure.com/sites/default/files/groundsure_legend.pdf

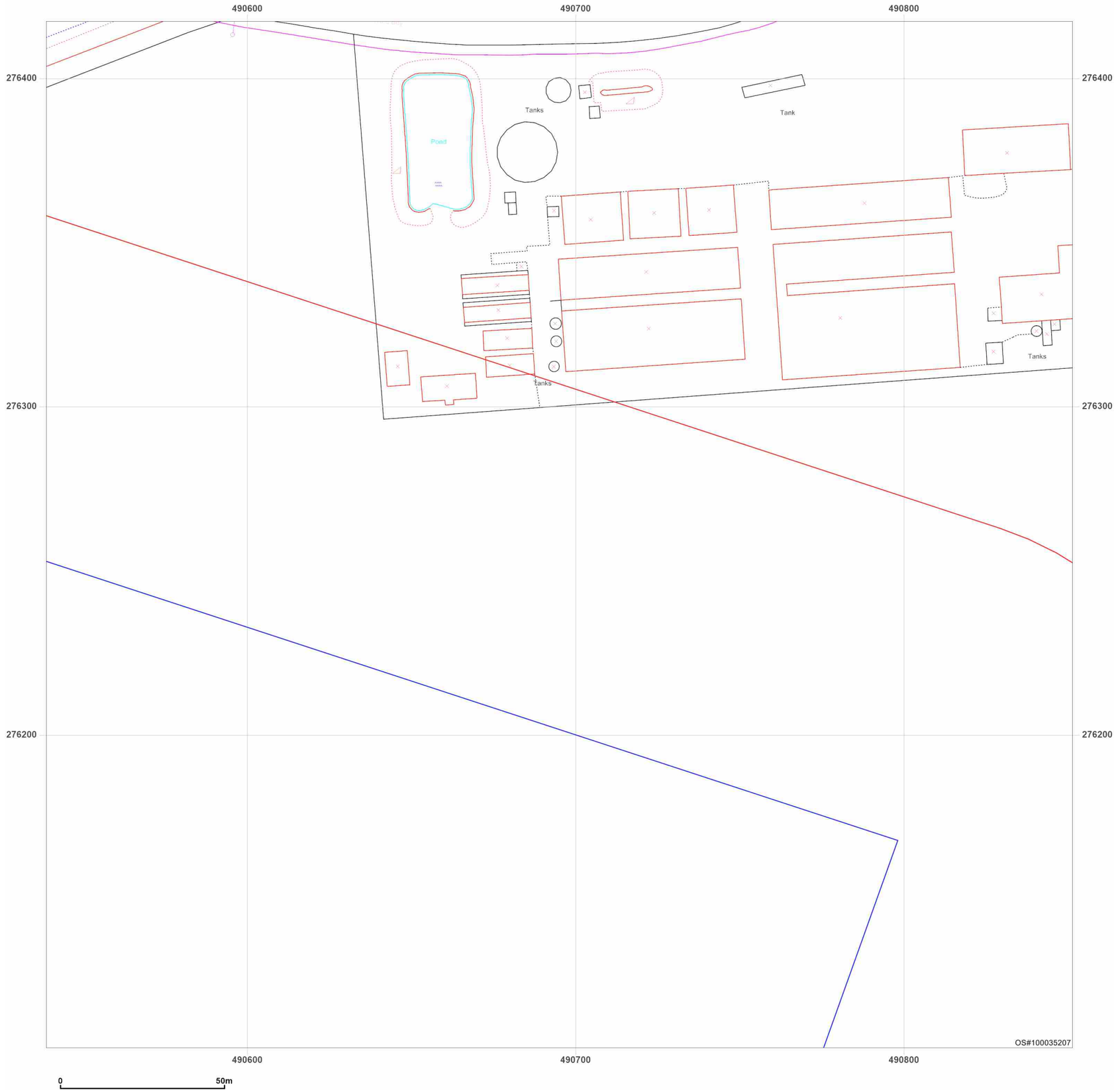

Groundsure INSIGHTS

Site Details:

490539.15350267384,
276118.98870942154

Client Ref: 1620038803
Report Ref: GS-7517727_Landline_2_2
Grid Ref: 490695, 276261

Map Name: LandLine

Map date: **2003**

Scale: 1:1,250

Printed at: 1:1,250

N
W E
S

2003

Powered by OS

Produced by
Groundsure Insights
T: 08444 159000
E: info@groundsure.com
W: www.groundsure.com

© Crown copyright and database rights 2018 Ordnance Survey 100035207

Production date: 27 January 2021

Map legend available at:
www.groundsure.com/sites/default/files/groundsure_legend.pdf

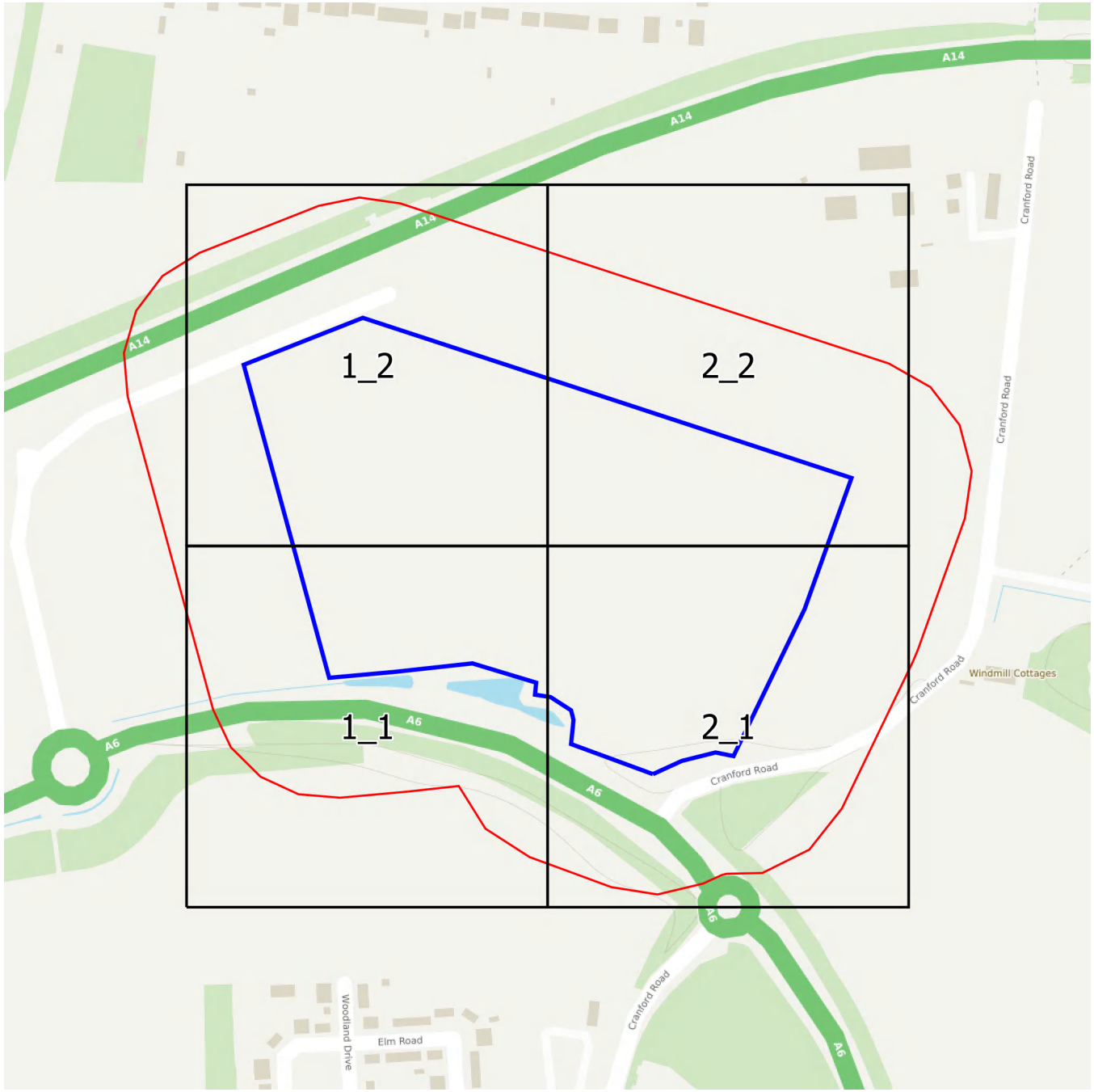

Groundsure INSIGHTS

Landline Scale Grid Index



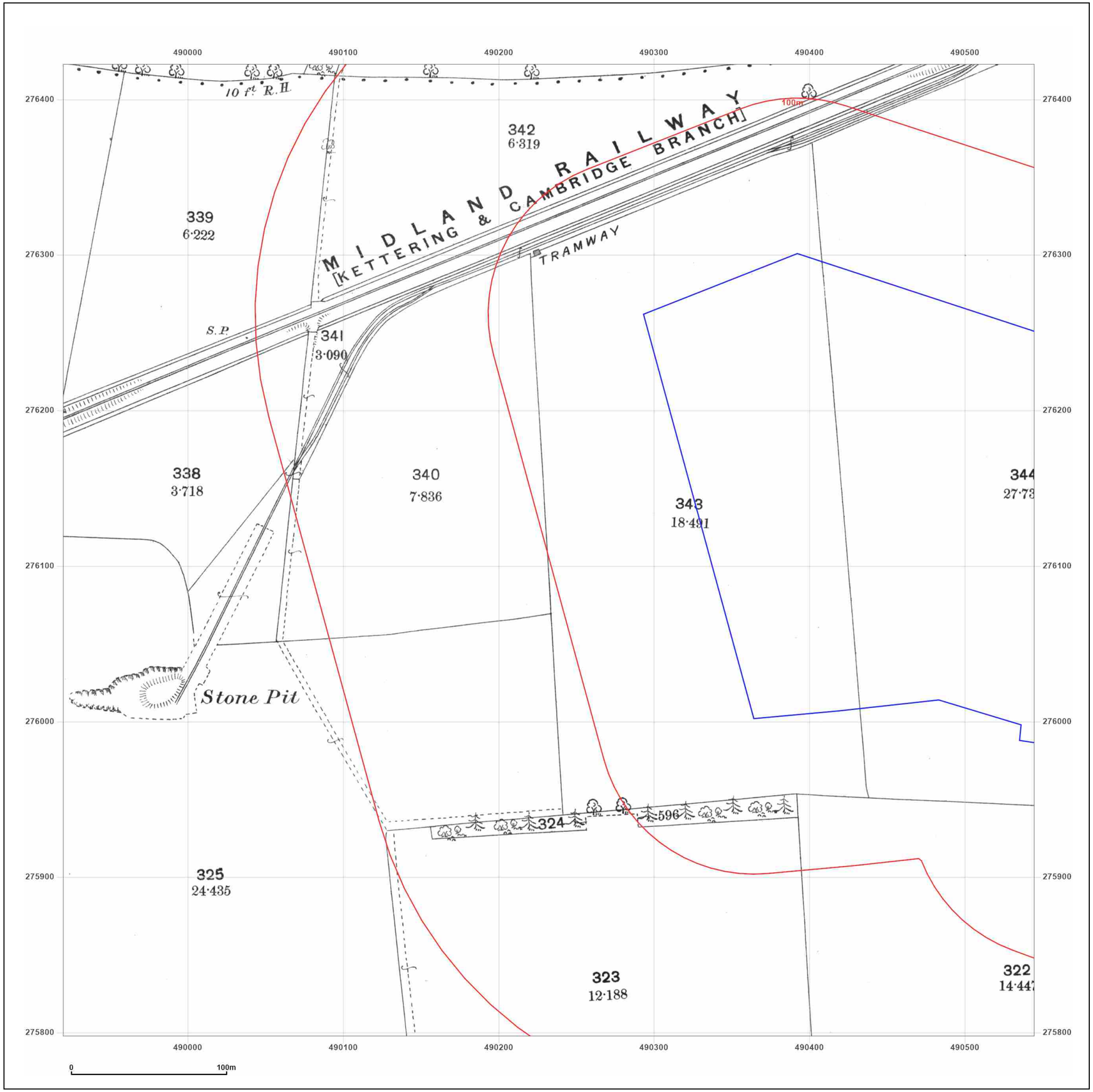

Groundsure INSIGHTS

Site Details:

490539.15350267384,
276118.98870942154

Client Ref: 1620038803
Report Ref: GS-7517727_LS_1_1
Grid Ref: 490232, 276110

Map Name: County Series

Map date: **1886**

Scale: 1:2,500

Printed at: 1:2,500

N
W E
S

Surveyed 1886
Revised 1886
Edition N/A
Copyright N/A
Levelled N/A

Powered by OS

Produced by
Groundsure Insights
T: 08444 159000
E: info@groundsure.com
W: www.groundsure.com

© Crown copyright and database rights 2018 Ordnance Survey 100035207

Production date: 27 January 2021

Map legend available at:
www.groundsure.com/sites/default/files/groundsure_legend.pdf

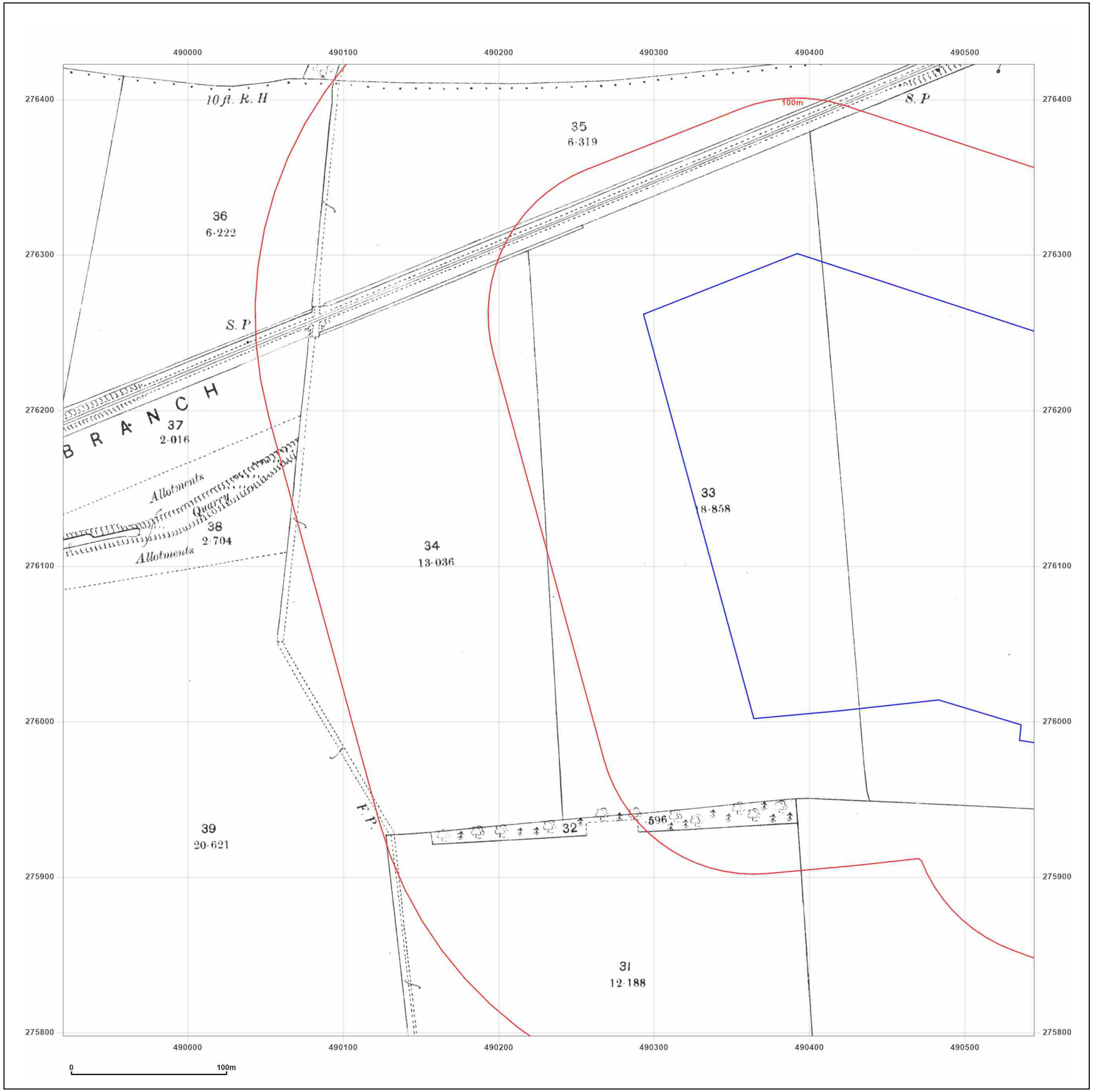

Groundsure INSIGHTS

Site Details:

490539.15350267384,
276118.98870942154

Client Ref: 1620038803
Report Ref: GS-7517727_LS_1_1
Grid Ref: 490232, 276110

Map Name: County Series

Map date: **1900**

Scale: 1:2,500

Printed at: 1:2,500

N
W E
S

Surveyed 1900
Revised 1900
Edition N/A
Copyright N/A
Levelled N/A

Powered by OS

Produced by
Groundsure Insights
T: 08444 159000
E: info@groundsure.com
W: www.groundsure.com

© Crown copyright and database rights 2018 Ordnance Survey 100035207

Production date: 27 January 2021

Map legend available at:
www.groundsure.com/sites/default/files/groundsure_legend.pdf

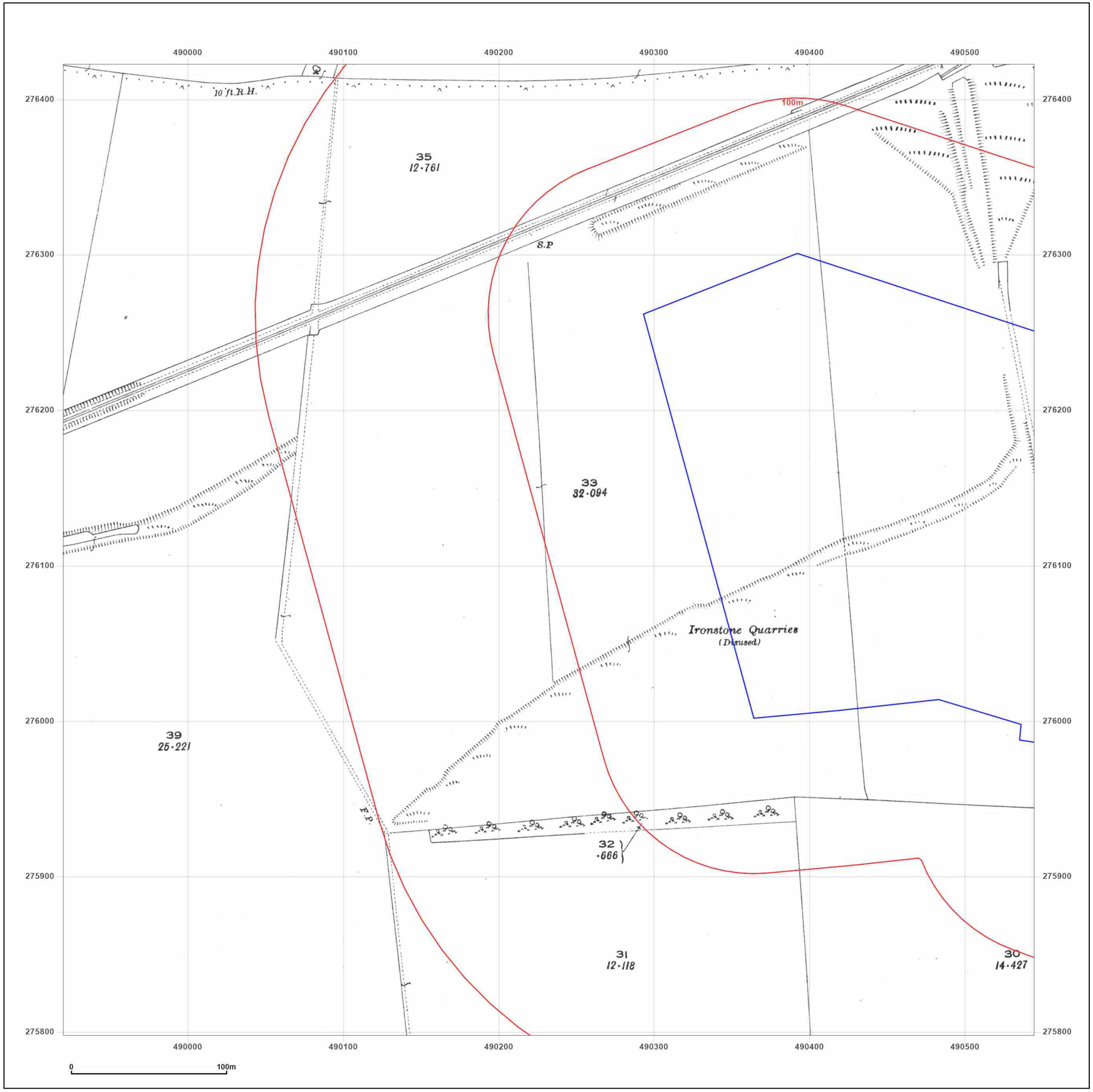

Groundsure INSIGHTS

Site Details:

490539.15350267384,
276118.98870942154

Client Ref: 1620038803
Report Ref: GS-7517727_LS_1_1
Grid Ref: 490232, 276110

Map Name: County Series

Map date: **1926**

Scale: 1:2,500

Printed at: 1:2,500

N
W E
S

Surveyed 1926
Revised 1926
Edition N/A
Copyright N/A
Levelled N/A

Powered by OS

Produced by
Groundsure Insights
T: 08444 159000
E: info@groundsure.com
W: www.groundsure.com

© Crown copyright and database rights 2018 Ordnance Survey 100035207

Production date: 27 January 2021

Map legend available at:
www.groundsure.com/sites/default/files/groundsure_legend.pdf

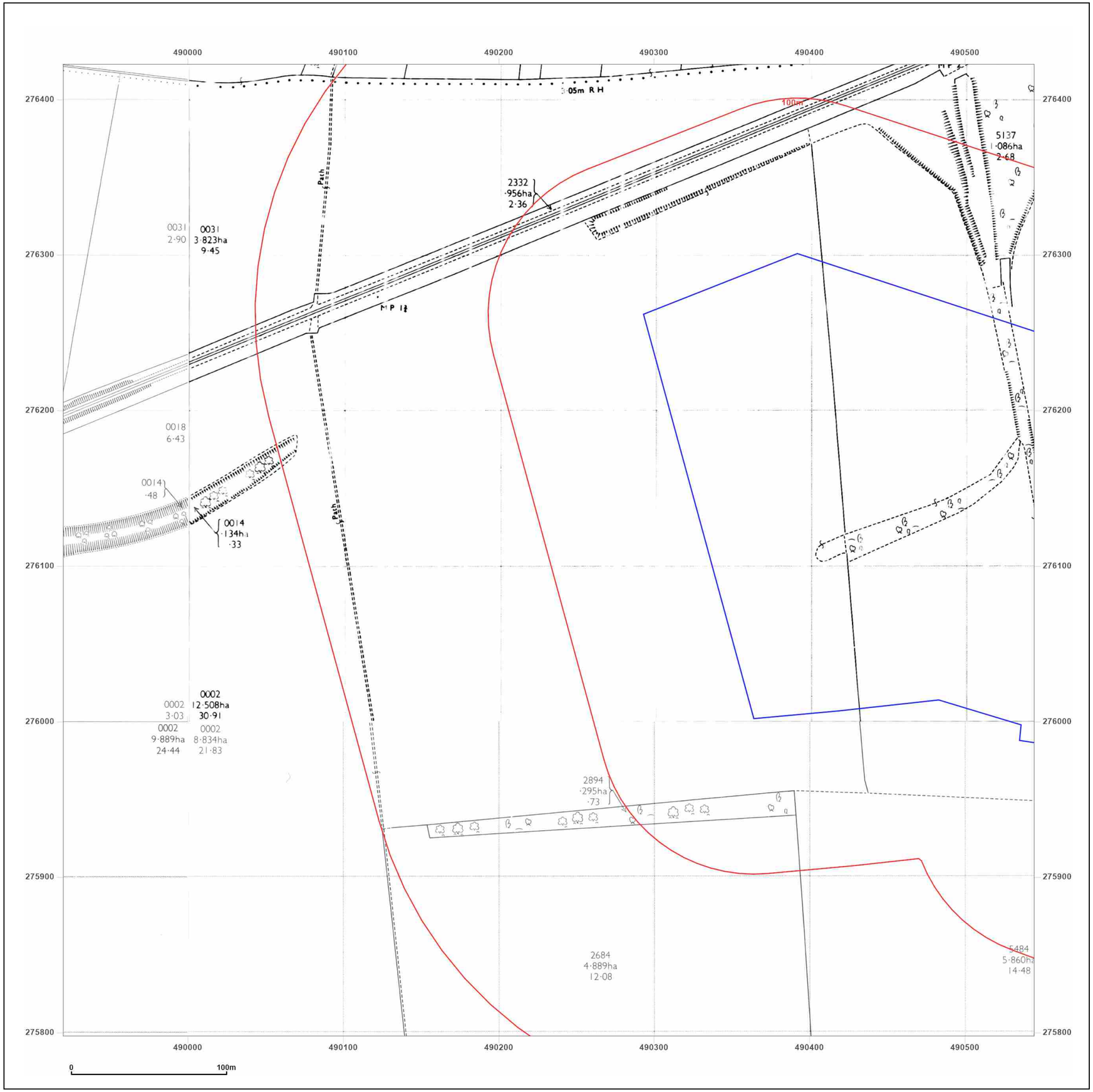

Groundsure INSIGHTS

Site Details:

490539.15350267384,
276118.98870942154

Client Ref: 1620038803
Report Ref: GS-7517727_LS_1_1
Grid Ref: 490232, 276110

Map Name: National Grid

Map date: **1968-1973**

Scale: 1:2,500

Printed at: 1:2,500

N
W E
S

Surveyed 1968
Revised 1968
Edition N/A
Copyright 1970
Levelled 1960

Surveyed N/A
Revised 1972
Edition N/A
Copyright 1973
Levelled 1961

Surveyed 1967
Revised 1970
Edition N/A
Copyright 1971
Levelled 1960

Surveyed 1970
Revised 1970
Edition N/A
Copyright 1971
Levelled 1959

Powered by OS

Produced by
Groundsure Insights
T: 08444 159000
E: info@groundsure.com
W: www.groundsure.com

© Crown copyright and database rights 2018 Ordnance Survey 100035207

Production date: 27 January 2021

Map legend available at:
www.groundsure.com/sites/default/files/groundsure_legend.pdf

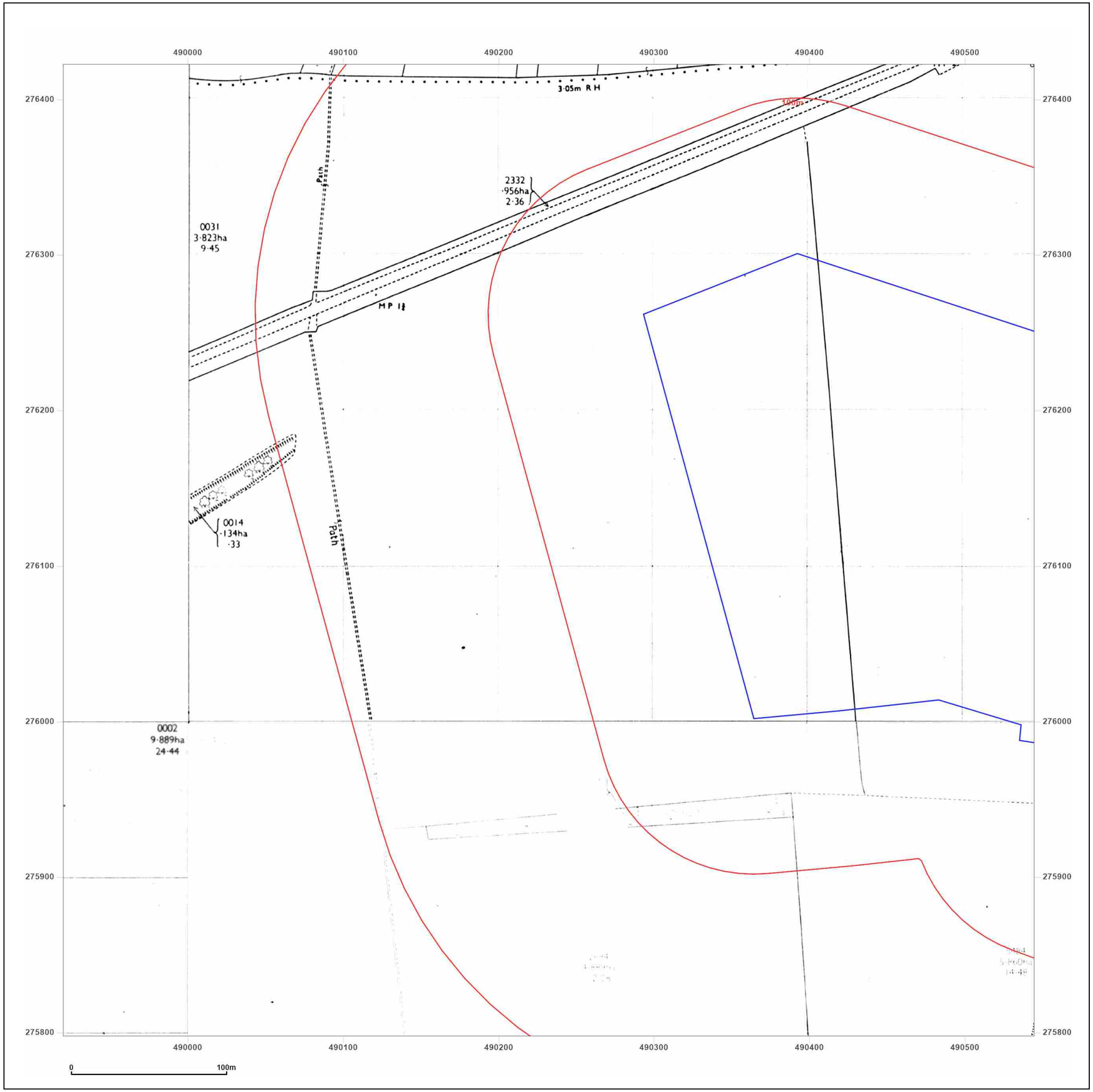

Groundsure INSIGHTS

Site Details:

490539.15350267384,
276118.98870942154

Client Ref: 1620038803
Report Ref: GS-7517727_LS_1_1
Grid Ref: 490232, 276110

Map Name: National Grid

Map date: **1986-1988**

Scale: 1:2,500

Printed at: 1:2,500

N
W E
S

Surveyed 1961
Revised 1987
Edition N/A
Copyright 1987
Levelled 1961

Surveyed 1960
Revised 1988
Edition N/A
Copyright 1988
Levelled 1960

Surveyed N/A
Revised N/A
Edition N/A
Copyright 1986
Levelled 1959

Powered by OS

Produced by
Groundsure Insights
T: 08444 159000
E: info@groundsure.com
W: www.groundsure.com

© Crown copyright and database rights 2018 Ordnance Survey 100035207

Production date: 27 January 2021

Map legend available at:
www.groundsure.com/sites/default/files/groundsure_legend.pdf

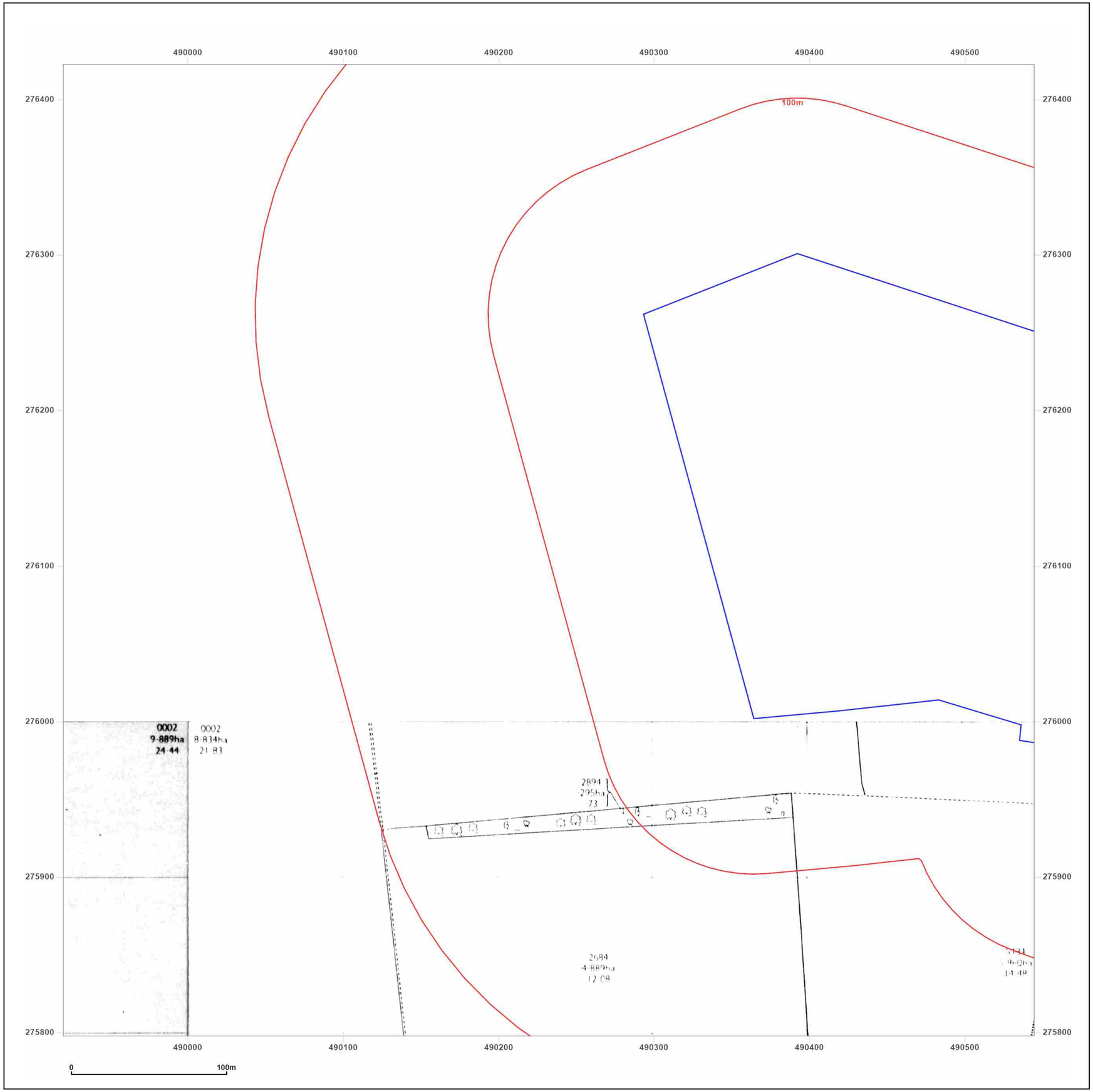

Groundsure INSIGHTS

Site Details:

490539.15350267384,
276118.98870942154

Client Ref: 1620038803
Report Ref: GS-7517727_LS_1_1
Grid Ref: 490232, 276110

Map Name: National Grid

Map date: **1986-1989**

Scale: 1:2,500

Printed at: 1:2,500

N
W E
S

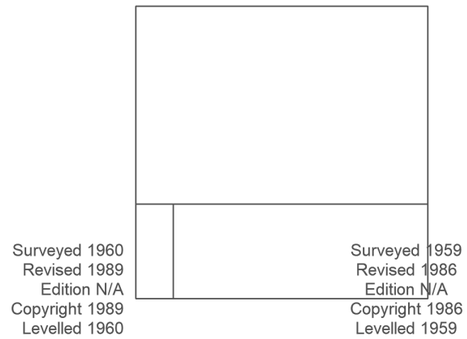

Powered by OS

Produced by
Groundsure Insights
T: 08444 159000
E: info@groundsure.com
W: www.groundsure.com

© Crown copyright and database rights 2018 Ordnance Survey 100035207

Production date: 27 January 2021

Map legend available at:
www.groundsure.com/sites/default/files/groundsure_legend.pdf

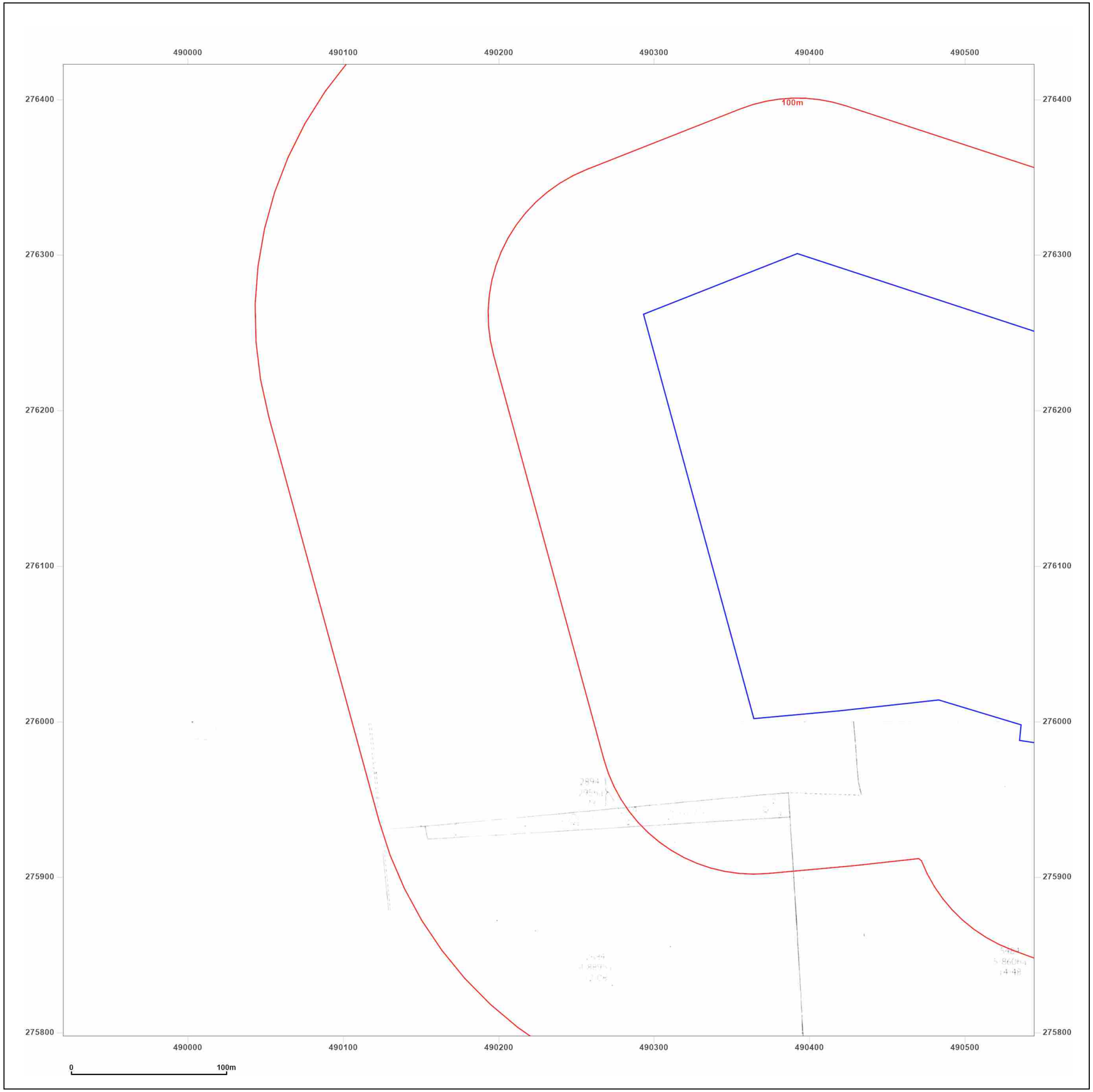

Groundsure INSIGHTS

Site Details:

490539.15350267384,
276118.98870942154

Client Ref: 1620038803
Report Ref: GS-7517727_LS_1_1
Grid Ref: 490232, 276110

Map Name: National Grid

Map date: **1991**

Scale: 1:2,500

Printed at: 1:2,500

N
W E
S

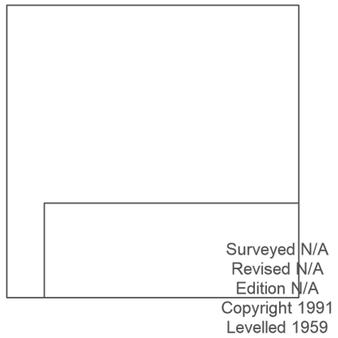

Powered by OS

Produced by
Groundsure Insights
T: 08444 159000
E: info@groundsure.com
W: www.groundsure.com

© Crown copyright and database rights 2018 Ordnance Survey 100035207

Production date: 27 January 2021

Map legend available at:
www.groundsure.com/sites/default/files/groundsure_legend.pdf

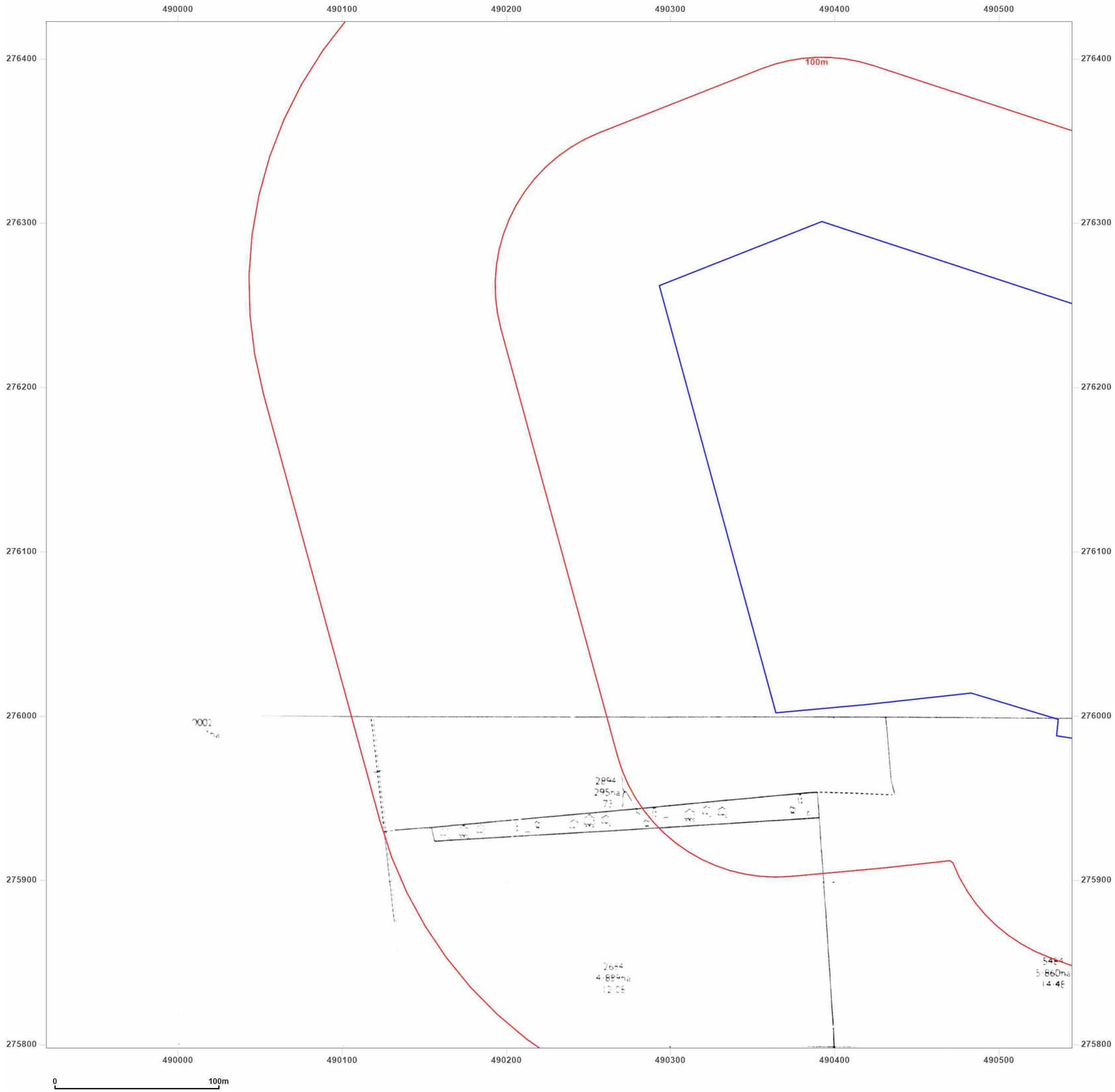

Groundsure INSIGHTS

Site Details:

490539.15350267384,
276118.98870942154

Client Ref: 1620038803
Report Ref: GS-7517727_LS_1_1
Grid Ref: 490232, 276110

Map Name: National Grid

Map date: **1991**

Scale: 1:2,500

Printed at: 1:2,500

N
W E
S

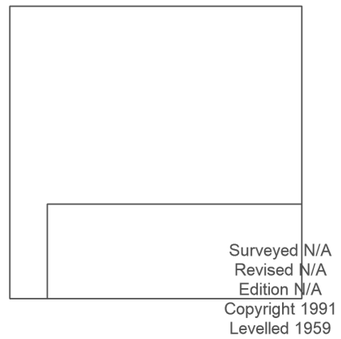

Powered by OS

Produced by
Groundsure Insights
T: 08444 159000
E: info@groundsure.com
W: www.groundsure.com

© Crown copyright and database rights 2018 Ordnance Survey 100035207

Production date: 27 January 2021

Map legend available at:
www.groundsure.com/sites/default/files/groundsure_legend.pdf

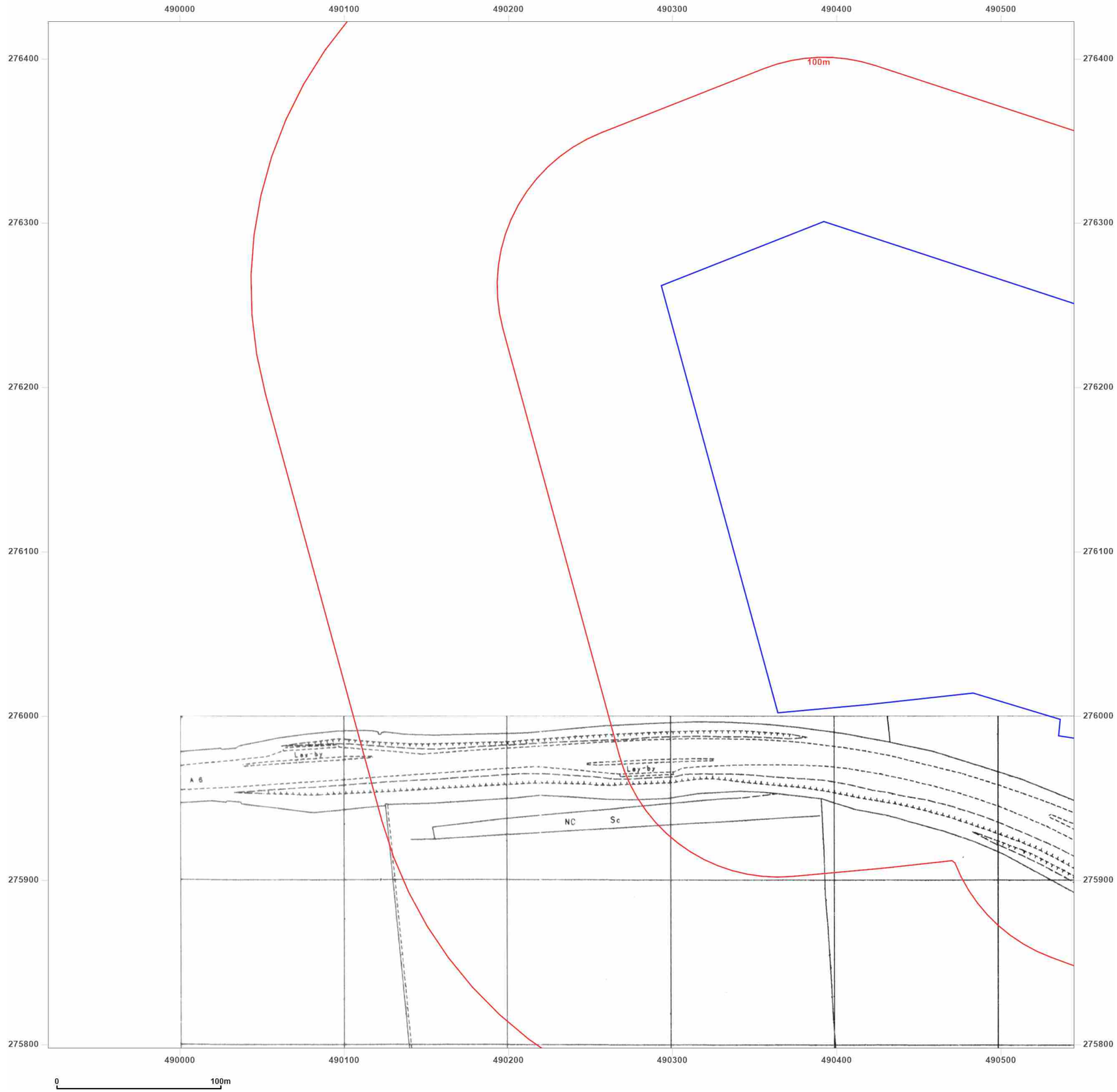

Groundsure INSIGHTS

Site Details:

490539.15350267384,
276118.98870942154

Client Ref: 1620038803
Report Ref: GS-7517727_LS_1_1
Grid Ref: 490232, 276110

Map Name: National Grid

Map date: **1992**

Scale: 1:2,500

Printed at: 1:2,500

N
W E
S

Surveyed 1992
Revised 1992
Edition N/A
Copyright 1992
Levelled N/A

Powered by OS

Produced by
Groundsure Insights
T: 08444 159000
E: info@groundsure.com
W: www.groundsure.com

© Crown copyright and database rights 2018 Ordnance Survey 100035207

Production date: 27 January 2021

Map legend available at:
www.groundsure.com/sites/default/files/groundsure_legend.pdf

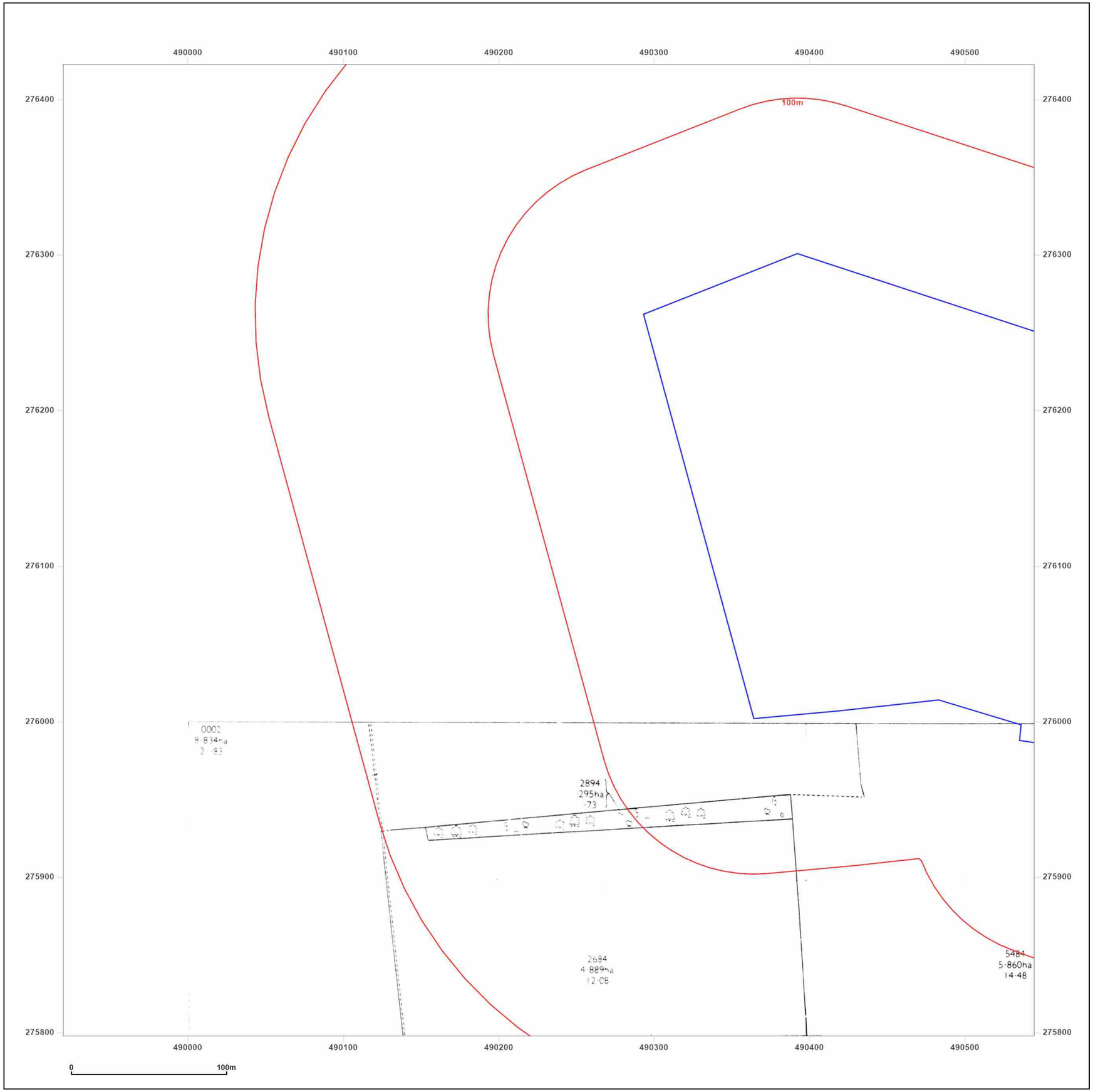

Groundsure INSIGHTS

Site Details:

490539.15350267384,
276118.98870942154

Client Ref: 1620038803
Report Ref: GS-7517727_LS_1_1
Grid Ref: 490232, 276110

Map Name: National Grid

Map date: **1992**

Scale: 1:2,500

Printed at: 1:2,500

N
W E
S

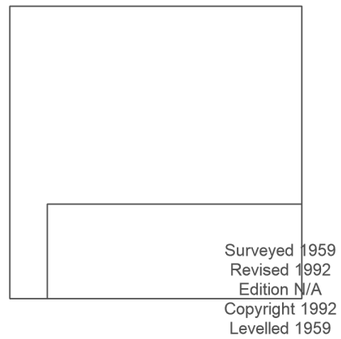

Powered by OS

Produced by
Groundsure Insights
T: 08444 159000
E: info@groundsure.com
W: www.groundsure.com

© Crown copyright and database rights 2018 Ordnance Survey 100035207

Production date: 27 January 2021

Map legend available at:
www.groundsure.com/sites/default/files/groundsure_legend.pdf

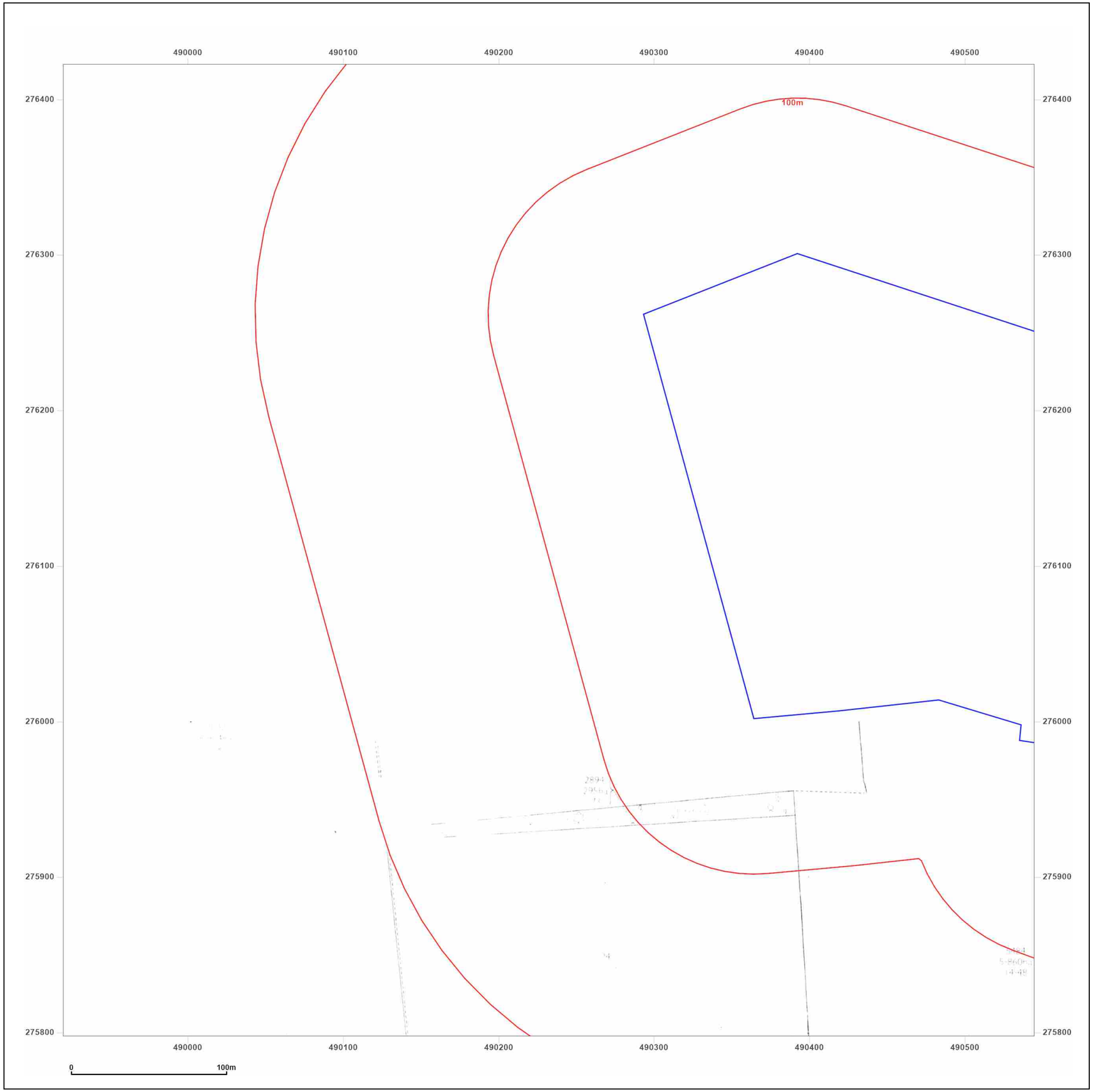

Groundsure INSIGHTS

Site Details:

490539.15350267384,
276118.98870942154

Client Ref: 1620038803
Report Ref: GS-7517727_LS_1_1
Grid Ref: 490232, 276110

Map Name: National Grid

Map date: **1992**

Scale: 1:2,500

Printed at: 1:2,500

N
W E
S

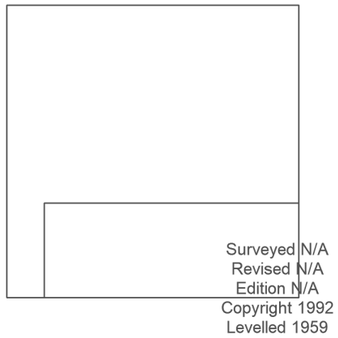

Powered by OS

Produced by
Groundsure Insights
T: 08444 159000
E: info@groundsure.com
W: www.groundsure.com

© Crown copyright and database rights 2018 Ordnance Survey 100035207

Production date: 27 January 2021

Map legend available at:
www.groundsure.com/sites/default/files/groundsure_legend.pdf



Groundsure INSIGHTS

Site Details:

490539.15350267384,
276118.98870942154

Client Ref: 1620038803
Report Ref: GS-7517727_LS_1_1
Grid Ref: 490232, 276110

Map Name: National Grid

Map date: **1989-1992**

Scale: 1:2,500

Printed at: 1:2,500

N
W E
S

Surveyed 1961
Revised 1992
Edition N/A
Copyright 1992
Levelled 1961

Surveyed N/A
Revised N/A
Edition N/A
Copyright 1992
Levelled N/A

Surveyed 1959
Revised 1989
Edition N/A
Copyright 1989
Levelled 1959

Powered by OS

Produced by
Groundsure Insights
T: 08444 159000
E: info@groundsure.com
W: www.groundsure.com

© Crown copyright and database rights 2018 Ordnance Survey 100035207

Production date: 27 January 2021

Map legend available at:
www.groundsure.com/sites/default/files/groundsure_legend.pdf



Groundsure INSIGHTS

Site Details:

490539.15350267384,
276118.98870942154

Client Ref: 1620038803
Report Ref: GS-7517727_LS_1_1
Grid Ref: 490232, 276110

Map Name: National Grid

Map date: **1993**

Scale: 1:2,500

Printed at: 1:2,500

N
W E
S

Surveyed N/A
Revised N/A
Edition N/A
Copyright 1993
Levelled N/A

Powered by OS

Produced by
Groundsure Insights
T: 08444 159000
E: info@groundsure.com
W: www.groundsure.com

© Crown copyright and database rights 2018 Ordnance Survey 100035207

Production date: 27 January 2021

Map legend available at:
www.groundsure.com/sites/default/files/groundsure_legend.pdf



Groundsure INSIGHTS

Site Details:

490539.15350267384,
276118.98870942154

Client Ref: 1620038803
Report Ref: GS-7517727_LS_1_1
Grid Ref: 490232, 276110

Map Name: National Grid

Map date: **1993**

Scale: 1:2,500

Printed at: 1:2,500

N
W E
S

Surveyed N/A
Revised N/A
Edition N/A
Copyright 1993
Levelled N/A

Powered by OS

Produced by
Groundsure Insights
T: 08444 159000
E: info@groundsure.com
W: www.groundsure.com

© Crown copyright and database rights 2018 Ordnance Survey 100035207

Production date: 27 January 2021

Map legend available at:
www.groundsure.com/sites/default/files/groundsure_legend.pdf



Groundsure INSIGHTS

Site Details:

490539.15350267384,
276118.98870942154

Client Ref: 1620038803
Report Ref: GS-7517727_LS_1_1
Grid Ref: 490232, 276110

Map Name: National Grid

Map date: **1993**

Scale: 1:2,500

Printed at: 1:2,500

N
W E
S

Surveyed N/A
Revised N/A
Edition N/A
Copyright N/A
Levelled N/A

Powered by OS

Produced by
Groundsure Insights
T: 08444 159000
E: info@groundsure.com
W: www.groundsure.com

© Crown copyright and database rights 2018 Ordnance Survey 100035207

Production date: 27 January 2021

Map legend available at:
www.groundsure.com/sites/default/files/groundsure_legend.pdf

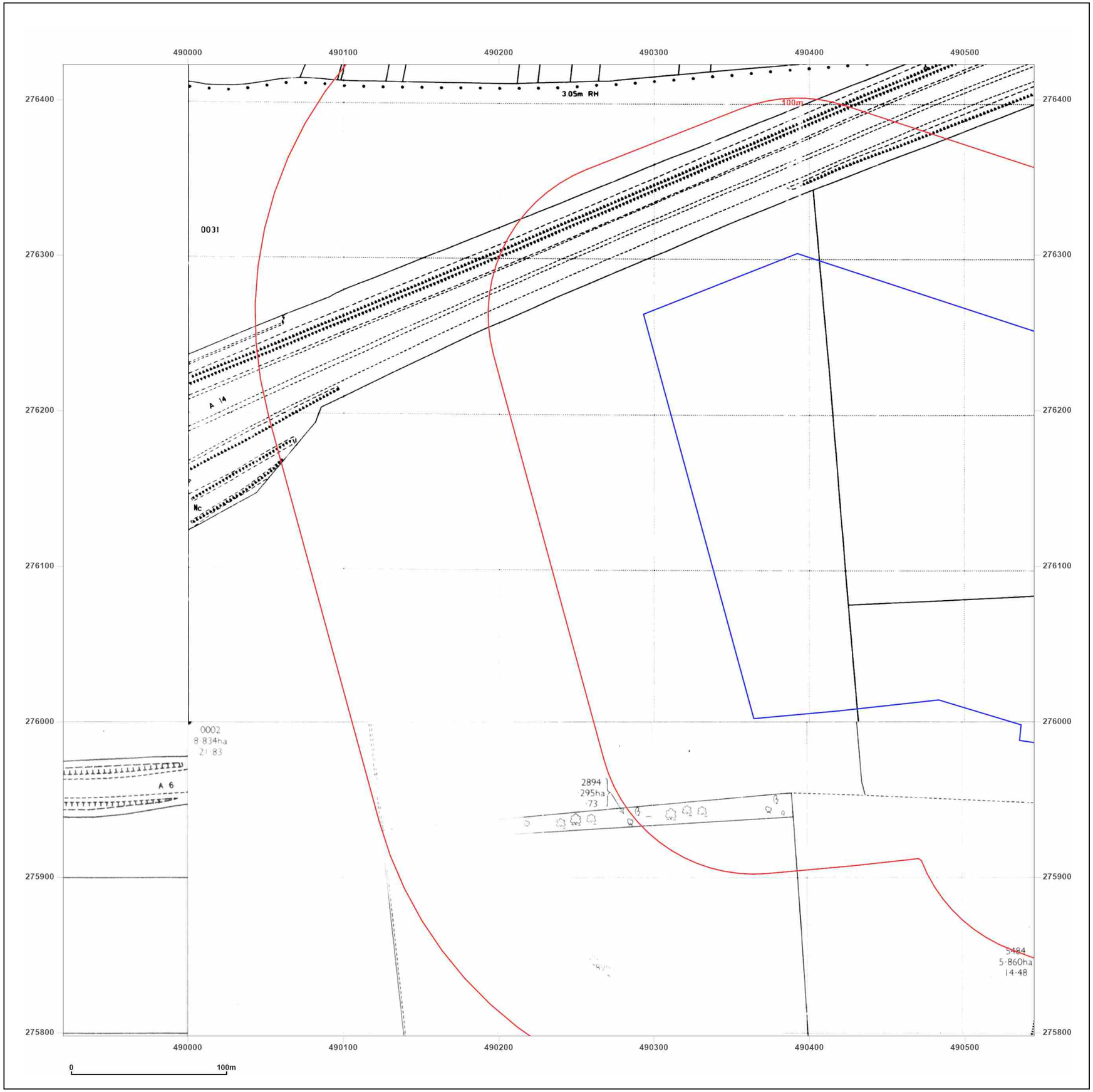

Groundsure INSIGHTS

Site Details:

490539.15350267384,
276118.98870942154

Client Ref: 1620038803
Report Ref: GS-7517727_LS_1_1
Grid Ref: 490232, 276110

Map Name: National Grid

Map date: **1989-1993**

Scale: 1:2,500

Printed at: 1:2,500

N
W E
S

Surveyed N/A
Revised N/A
Edition N/A
Copyright 1993
Levelled N/A

Surveyed 1970
Revised 1992
Edition N/A
Copyright 1992
Levelled 1970

Surveyed 1959
Revised 1989
Edition N/A
Copyright 1989
Levelled 1959

Powered by OS

Produced by
Groundsure Insights
T: 08444 159000
E: info@groundsure.com
W: www.groundsure.com

© Crown copyright and database rights 2018 Ordnance Survey 100035207

Production date: 27 January 2021

Map legend available at:
www.groundsure.com/sites/default/files/groundsure_legend.pdf

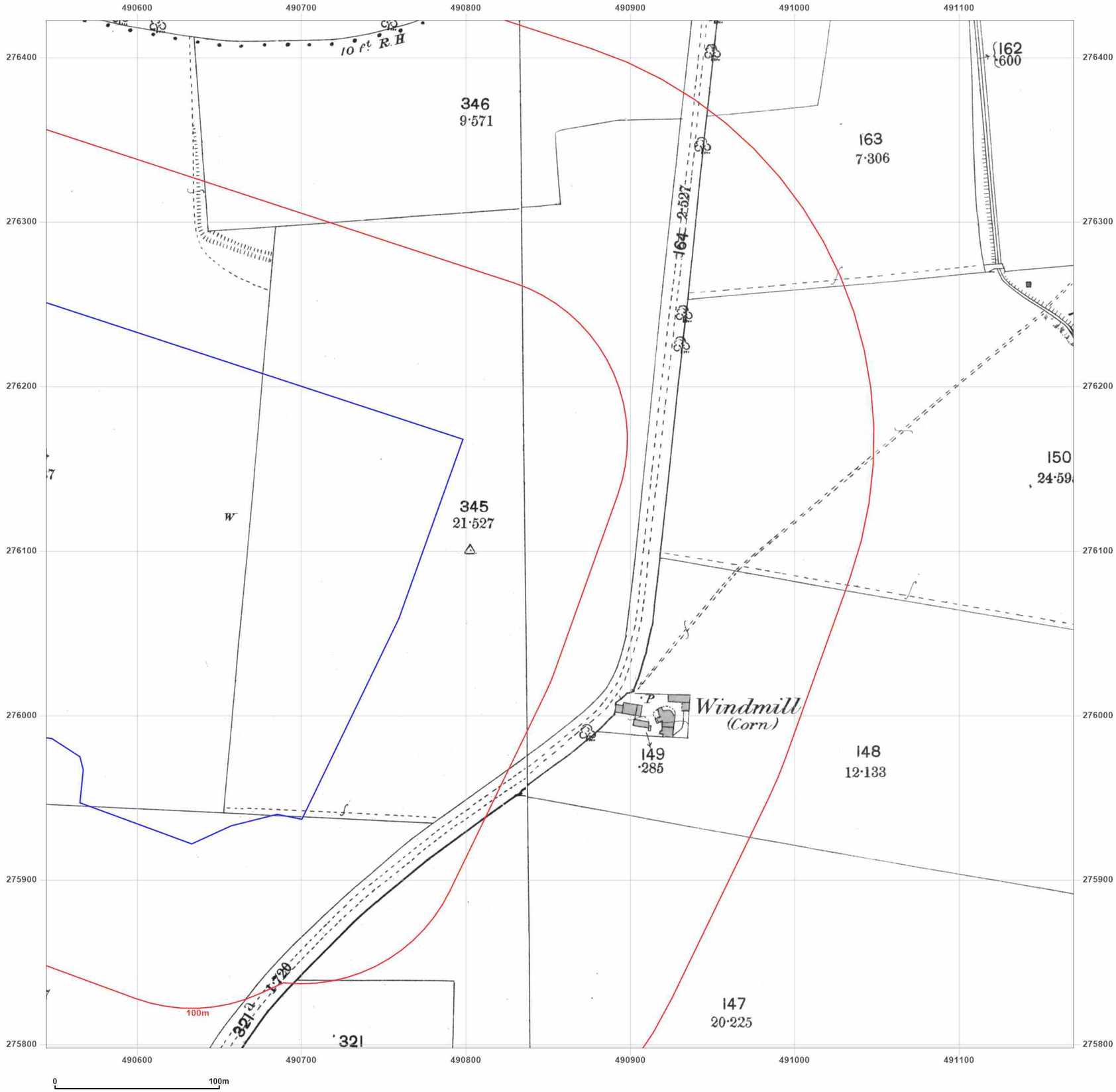

Groundsure INSIGHTS

Site Details:

490539.15350267384,
276118.98870942154

Client Ref: 1620038803
Report Ref: GS-7517727_LS_2_1
Grid Ref: 490857, 276110

Map Name: County Series

Map date: **1886**

Scale: 1:2,500

Printed at: 1:2,500

N
W E
S

Surveyed 1886
Revised 1886
Edition N/A
Copyright N/A
Levelled N/A

Surveyed 1886
Revised 1886
Edition N/A
Copyright N/A
Levelled N/A

Powered by OS

Produced by
Groundsure Insights
T: 08444 159000
E: info@groundsure.com
W: www.groundsure.com

© Crown copyright and database rights 2018 Ordnance Survey 100035207

Production date: 27 January 2021

Map legend available at:
www.groundsure.com/sites/default/files/groundsure_legend.pdf

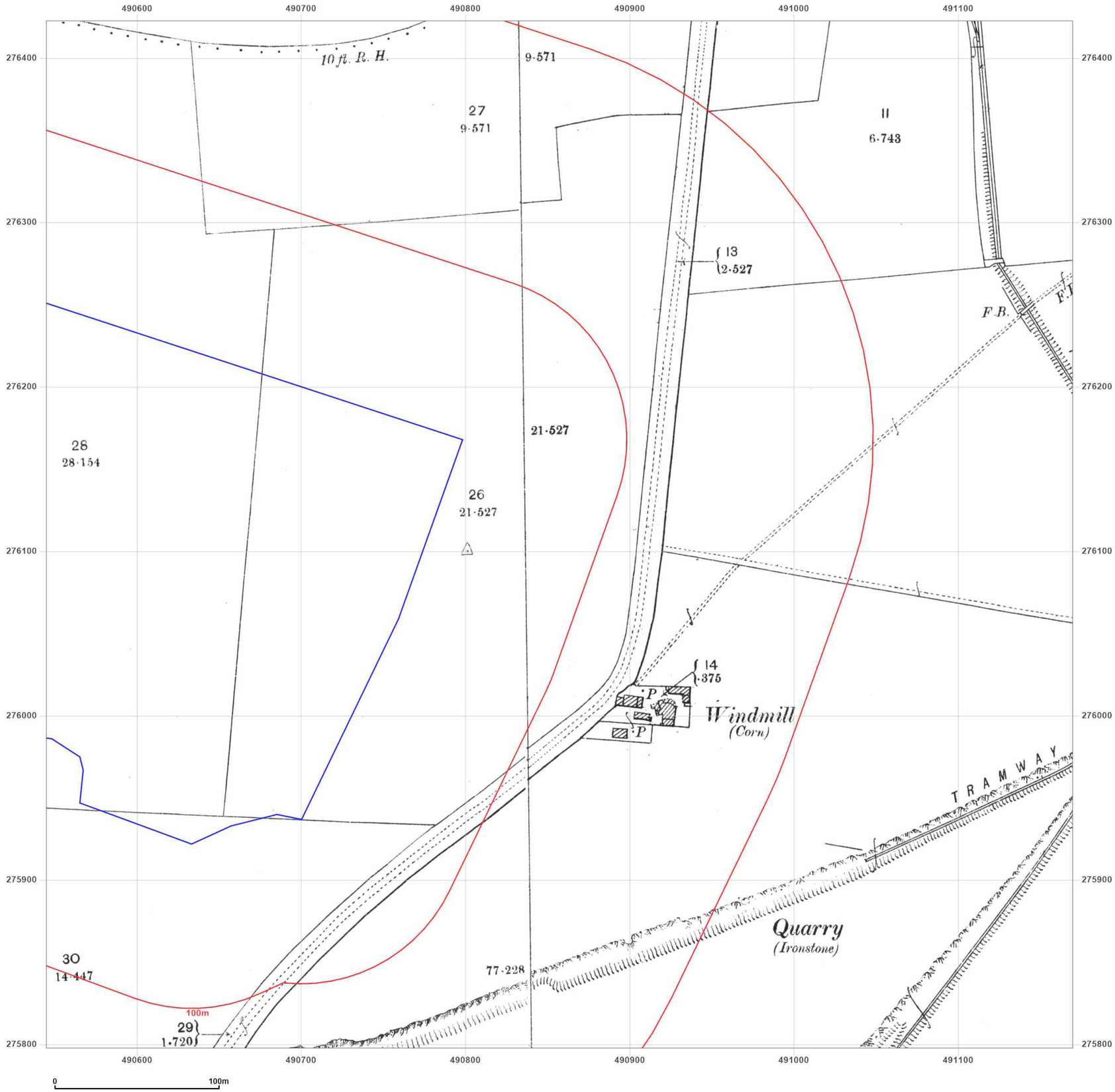

Groundsure INSIGHTS

Site Details:

490539.15350267384,
276118.98870942154

Client Ref: 1620038803
Report Ref: GS-7517727_LS_2_1
Grid Ref: 490857, 276110

Map Name: County Series

Map date: **1900**

Scale: 1:2,500

Printed at: 1:2,500

N
W E
S

Surveyed 1900
Revised 1900
Edition N/A
Copyright N/A
Levelled N/A

Surveyed 1900
Revised 1900
Edition N/A
Copyright N/A
Levelled N/A

Powered by OS

Produced by
Groundsure Insights
T: 08444 159000
E: info@groundsure.com
W: www.groundsure.com

© Crown copyright and database rights 2018 Ordnance Survey 100035207

Production date: 27 January 2021

Map legend available at:
www.groundsure.com/sites/default/files/groundsure_legend.pdf

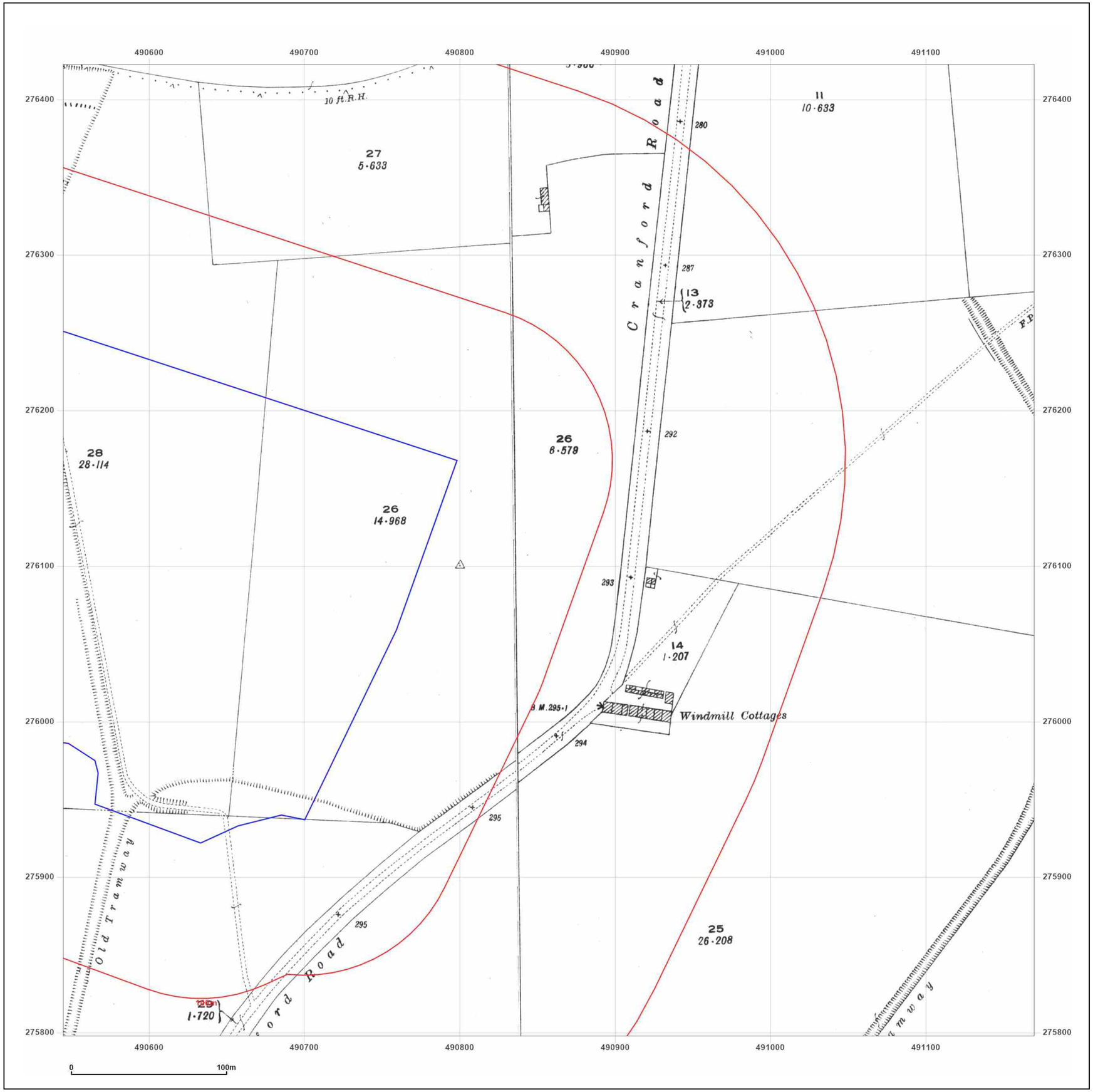

Groundsure INSIGHTS

Site Details:

490539.15350267384,
276118.98870942154

Client Ref: 1620038803
Report Ref: GS-7517727_LS_2_1
Grid Ref: 490857, 276110

Map Name: County Series

Map date: **1926**

Scale: 1:2,500

Printed at: 1:2,500

N
W E
S

Surveyed 1926
Revised 1926
Edition N/A
Copyright N/A
Levelled N/A

Surveyed 1926
Revised 1926
Edition N/A
Copyright N/A
Levelled N/A

Powered by OS

Produced by
Groundsure Insights
T: 08444 159000
E: info@groundsure.com
W: www.groundsure.com

© Crown copyright and database rights 2018 Ordnance Survey 100035207

Production date: 27 January 2021

Map legend available at:
www.groundsure.com/sites/default/files/groundsure_legend.pdf

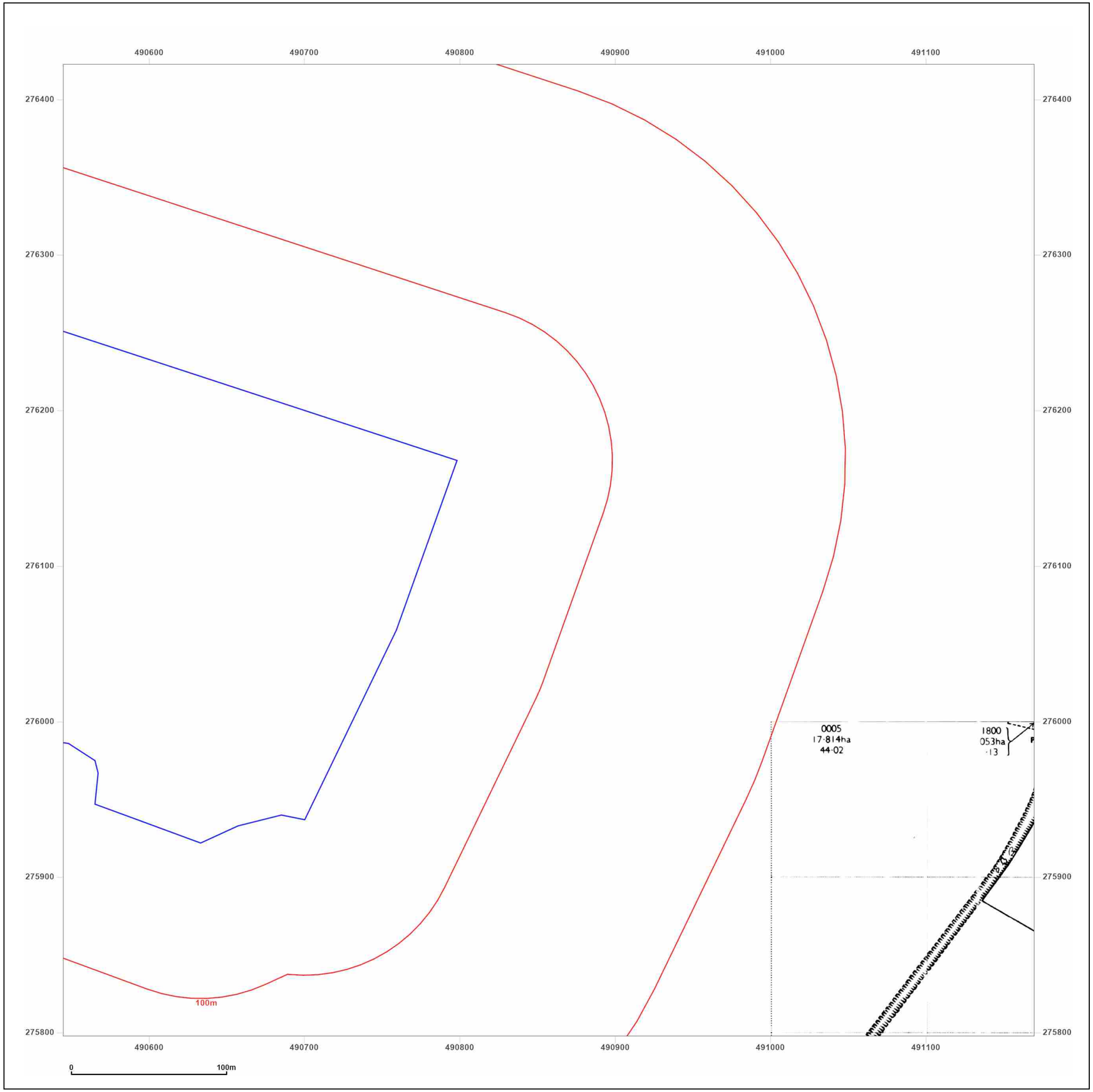

Groundsure INSIGHTS

Site Details:

490539.15350267384,
276118.98870942154

Client Ref: 1620038803
Report Ref: GS-7517727_LS_2_1
Grid Ref: 490857, 276110

Map Name: National Grid

Map date: **1971**

Scale: 1:2,500

Printed at: 1:2,500

N
W E
S

Surveyed N/A
Revised N/A
Edition N/A
Copyright N/A
Levelled N/A

Powered by OS

Produced by
Groundsure Insights
T: 08444 159000
E: info@groundsure.com
W: www.groundsure.com

© Crown copyright and database rights 2018 Ordnance Survey 100035207

Production date: 27 January 2021

Map legend available at:
www.groundsure.com/sites/default/files/groundsure_legend.pdf

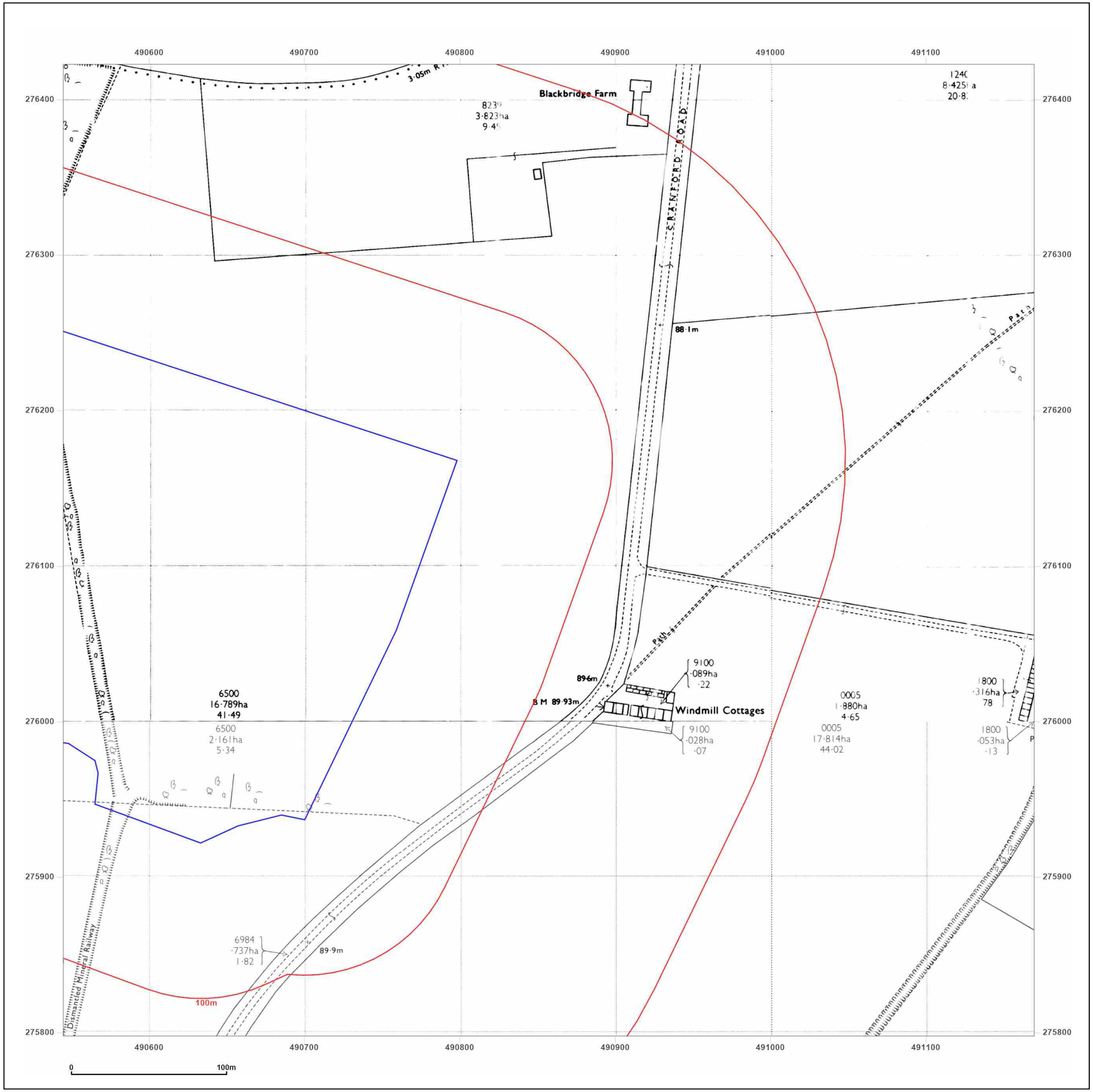

Groundsure INSIGHTS

Site Details:

490539.15350267384,
276118.98870942154

Client Ref: 1620038803
Report Ref: GS-7517727_LS_2_1
Grid Ref: 490857, 276110

Map Name: National Grid

Map date: **1970-1973**

Scale: 1:2,500

Printed at: 1:2,500

N
W E
S

Surveyed N/A
Revised 1972
Edition N/A
Copyright 1973
Levelled 1961

Surveyed N/A
Revised N/A
Edition N/A
Copyright N/A
Levelled N/A

Surveyed 1970
Revised 1970
Edition N/A
Copyright 1971
Levelled 1959

Powered by OS

Produced by
Groundsure Insights
T: 08444 159000
E: info@groundsure.com
W: www.groundsure.com

© Crown copyright and database rights 2018 Ordnance Survey 100035207

Production date: 27 January 2021

Map legend available at:
www.groundsure.com/sites/default/files/groundsure_legend.pdf



Groundsure INSIGHTS

Site Details:

490539.15350267384,
276118.98870942154

Client Ref: 1620038803
Report Ref: GS-7517727_LS_2_1
Grid Ref: 490857, 276110

Map Name: National Grid

Map date: **1986**

Scale: 1:2,500

Printed at: 1:2,500

N
W E
S

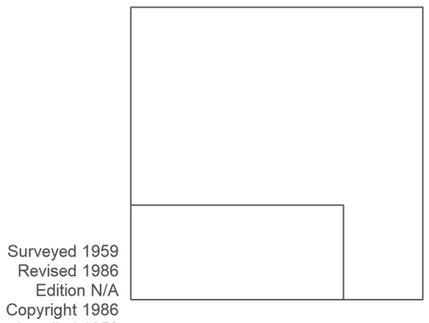

Surveyed 1959
Revised 1986
Edition N/A
Copyright 1986
Levelled 1959

Powered by OS

Produced by
Groundsure Insights
T: 08444 159000
E: info@groundsure.com
W: www.groundsure.com

© Crown copyright and database rights 2018 Ordnance Survey 100035207

Production date: 27 January 2021

Map legend available at:
www.groundsure.com/sites/default/files/groundsure_legend.pdf

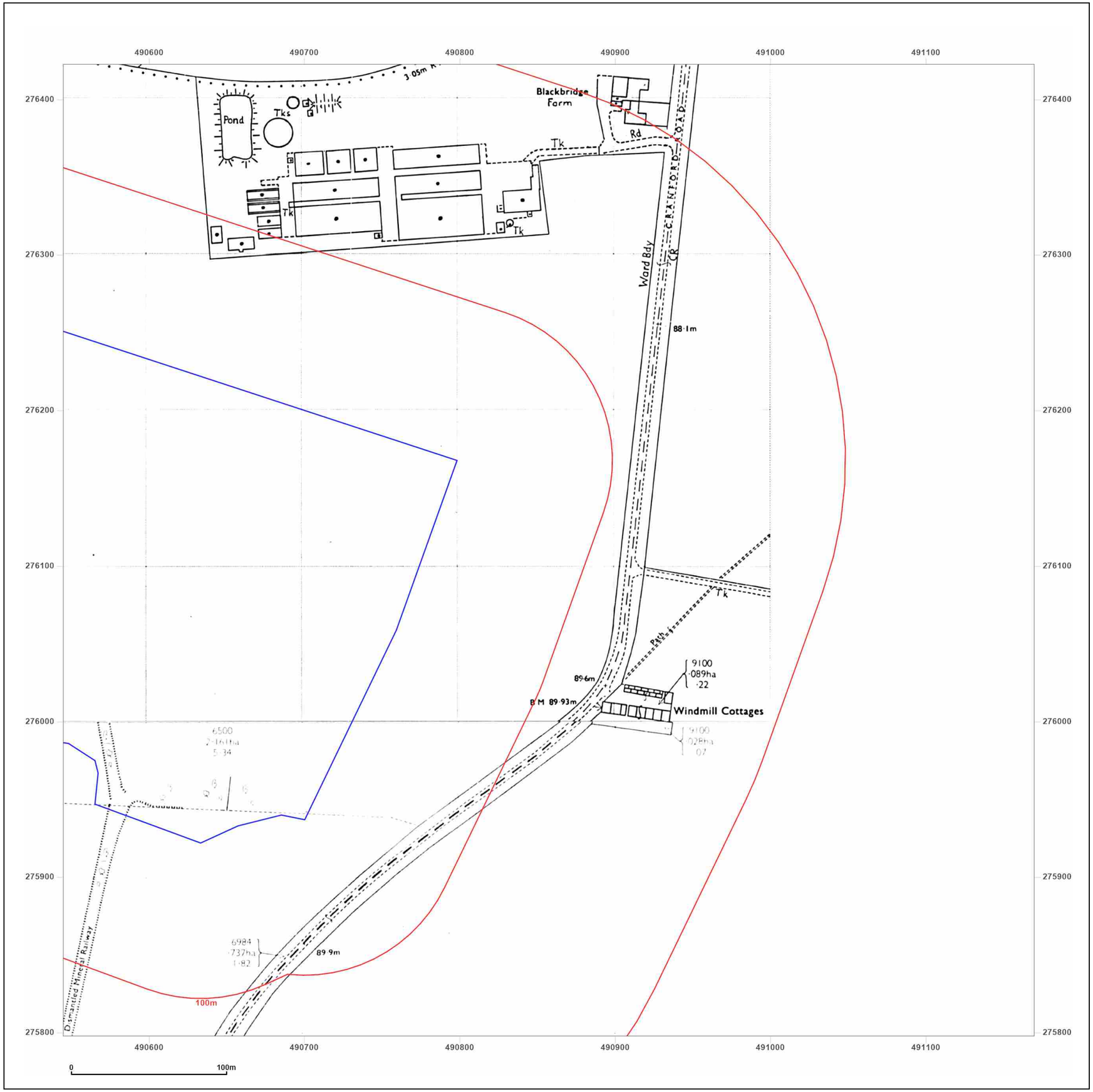

Groundsure INSIGHTS

Site Details:

490539.15350267384,
276118.98870942154

Client Ref: 1620038803
Report Ref: GS-7517727_LS_2_1
Grid Ref: 490857, 276110

Map Name: National Grid

Map date: **1986-1987**

Scale: 1:2,500

Printed at: 1:2,500

N
W E
S

Surveyed 1961
Revised 1987
Edition N/A
Copyright 1987
Levelled 1961

Surveyed N/A
Revised N/A
Edition N/A
Copyright 1986
Levelled 1959

Powered by OS

Produced by
Groundsure Insights
T: 08444 159000
E: info@groundsure.com
W: www.groundsure.com

© Crown copyright and database rights 2018 Ordnance Survey 100035207

Production date: 27 January 2021

Map legend available at:
www.groundsure.com/sites/default/files/groundsure_legend.pdf

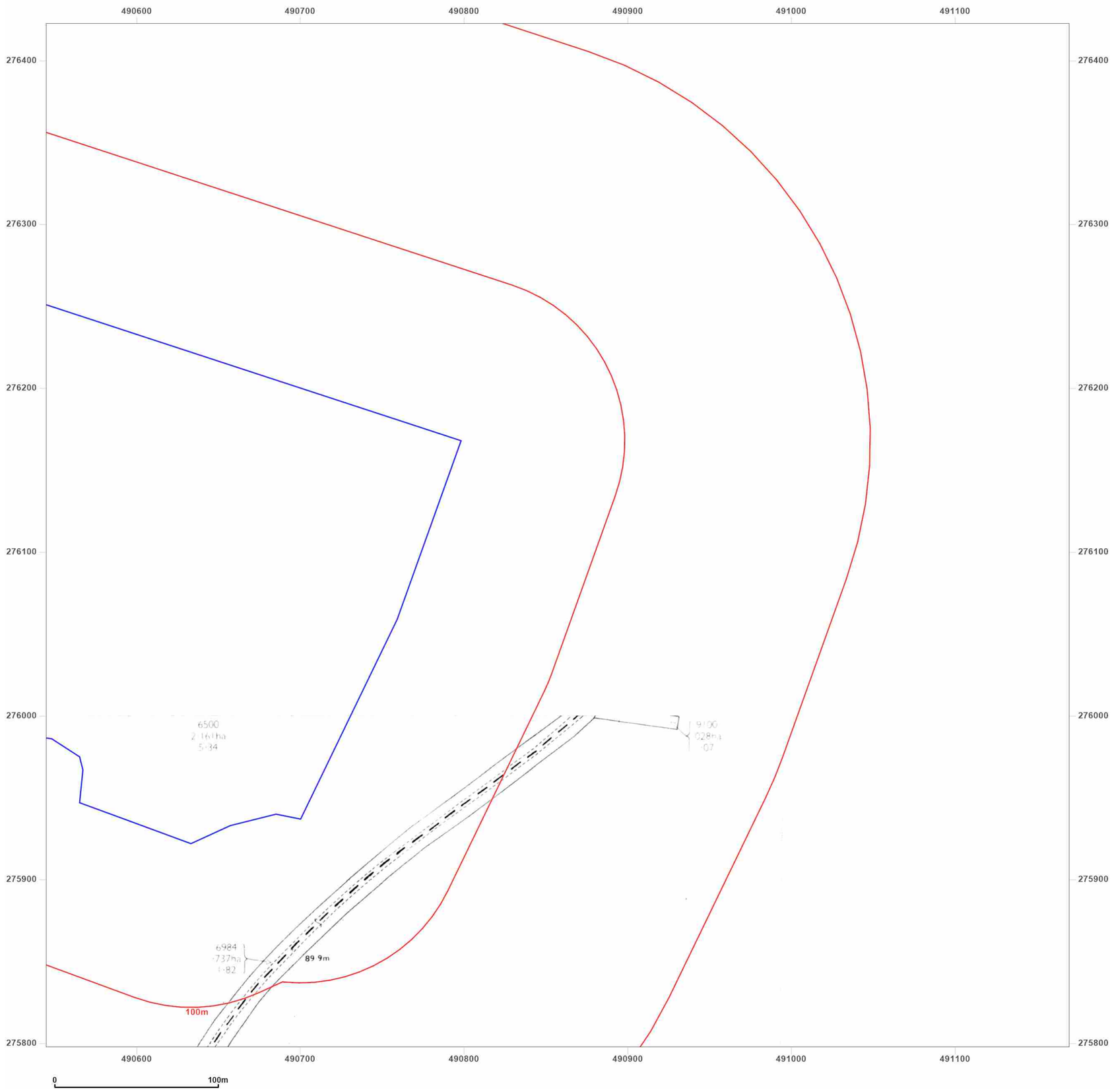

Groundsure INSIGHTS

Site Details:

490539.15350267384,
276118.98870942154

Client Ref: 1620038803
Report Ref: GS-7517727_LS_2_1
Grid Ref: 490857, 276110

Map Name: National Grid

Map date: **1991**

Scale: 1:2,500

Printed at: 1:2,500

N
W E
S

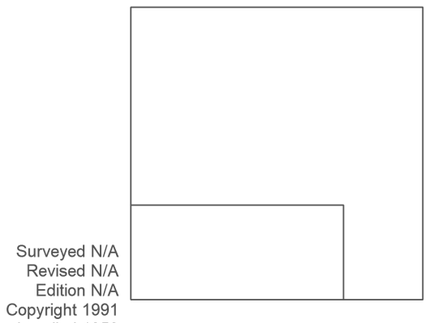

Surveyed N/A
Revised N/A
Edition N/A
Copyright 1991
Levelled 1959

Powered by OS

Produced by
Groundsure Insights
T: 08444 159000
E: info@groundsure.com
W: www.groundsure.com

© Crown copyright and database rights 2018 Ordnance Survey 100035207

Production date: 27 January 2021

Map legend available at:
www.groundsure.com/sites/default/files/groundsure_legend.pdf

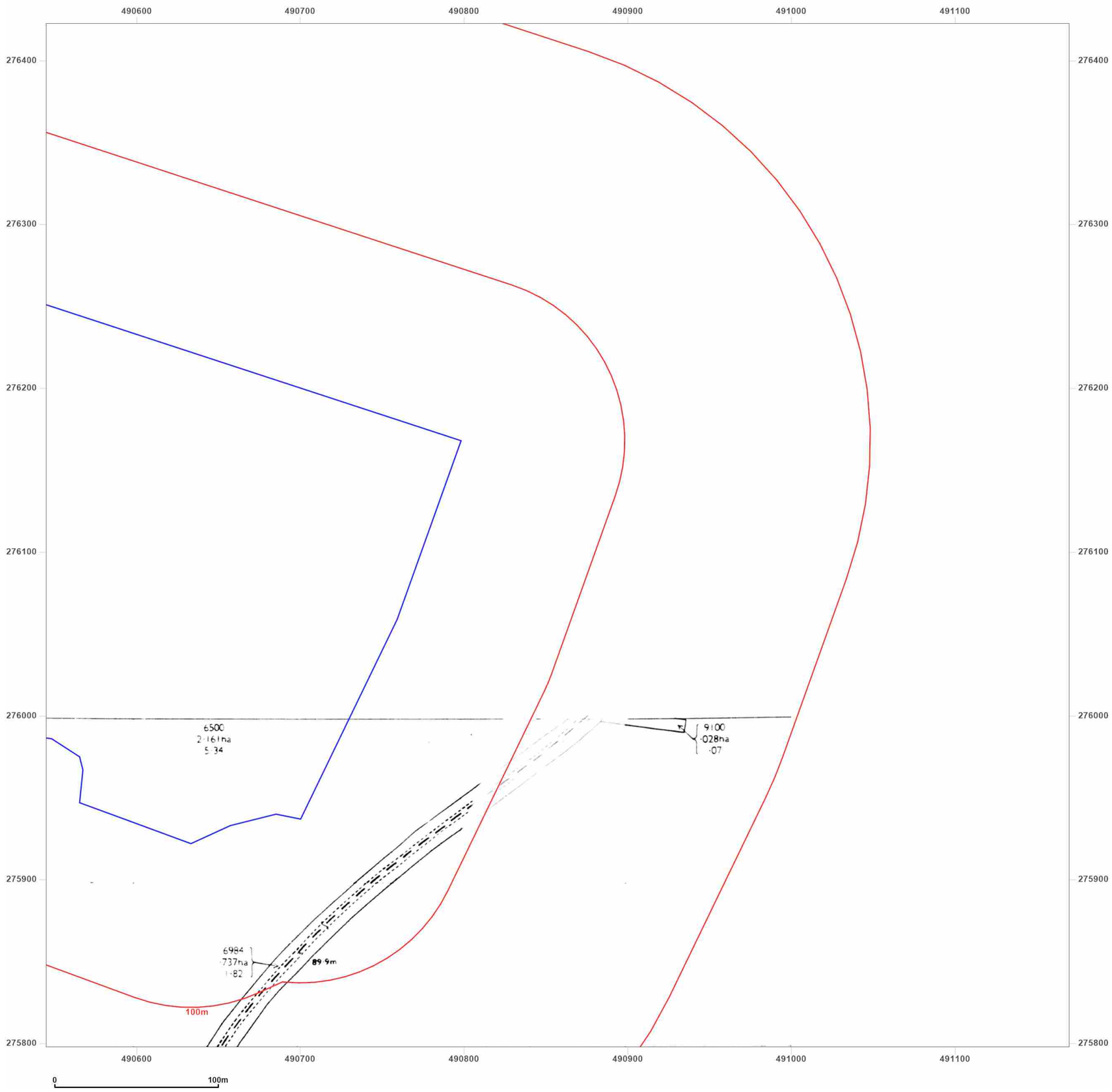

Groundsure INSIGHTS

Site Details:

490539.15350267384,
276118.98870942154

Client Ref: 1620038803
Report Ref: GS-7517727_LS_2_1
Grid Ref: 490857, 276110

Map Name: National Grid

Map date: **1991**

Scale: 1:2,500

Printed at: 1:2,500

N
W E
S

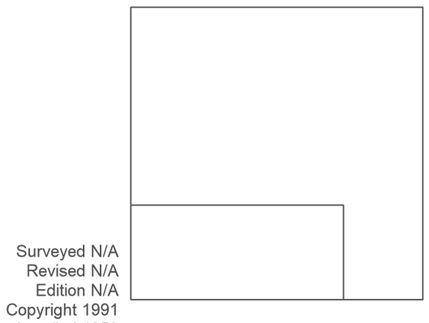

Surveyed N/A
Revised N/A
Edition N/A
Copyright 1991
Levelled 1959

Powered by OS

Produced by
Groundsure Insights
T: 08444 159000
E: info@groundsure.com
W: www.groundsure.com

© Crown copyright and database rights 2018 Ordnance Survey 100035207

Production date: 27 January 2021

Map legend available at:
www.groundsure.com/sites/default/files/groundsure_legend.pdf

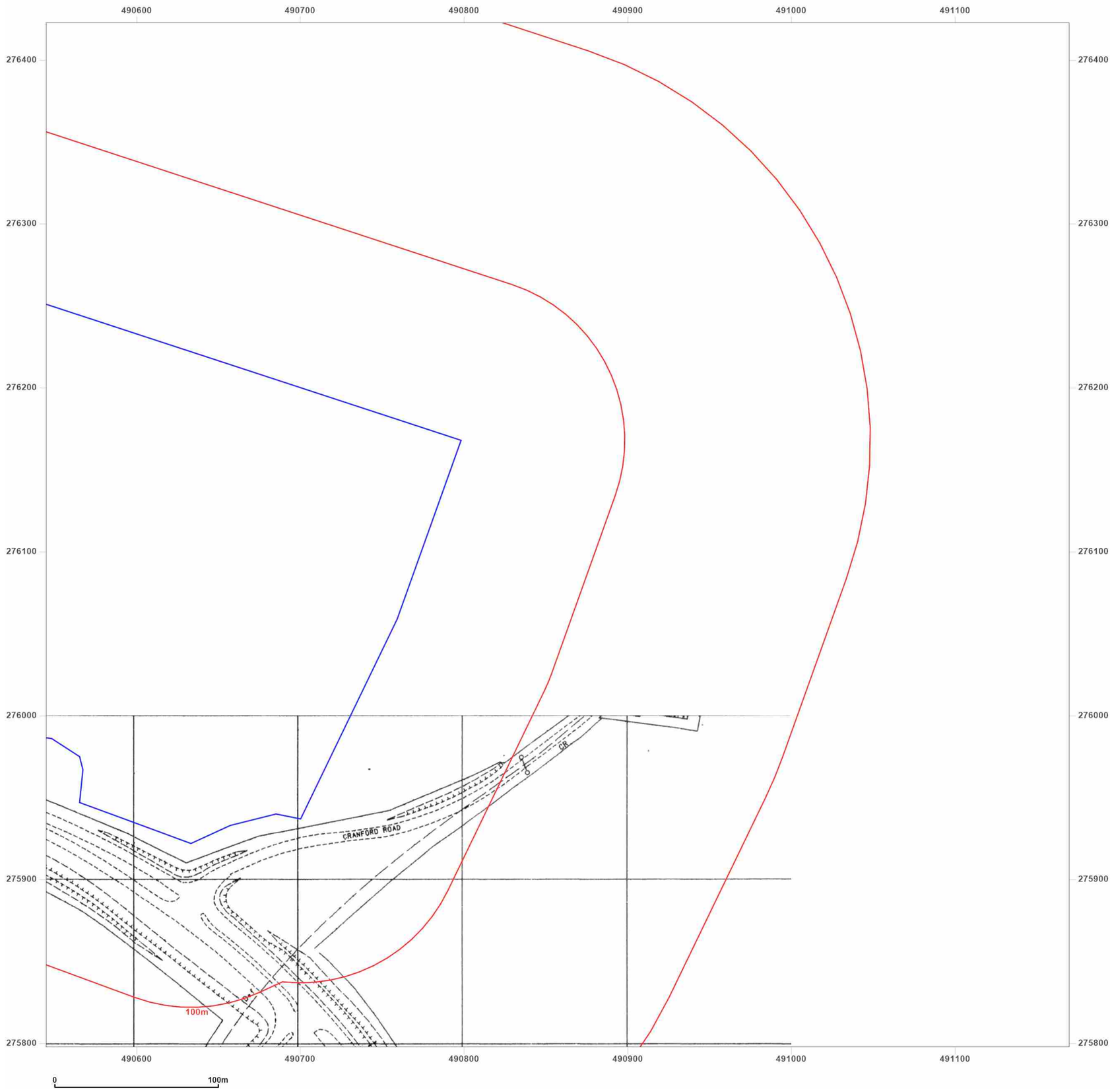

Groundsure INSIGHTS

Site Details:

490539.15350267384,
276118.98870942154

Client Ref: 1620038803
Report Ref: GS-7517727_LS_2_1
Grid Ref: 490857, 276110

Map Name: National Grid

Map date: **1992**

Scale: 1:2,500

Printed at: 1:2,500

N
W E
S

Surveyed 1992
Revised 1992
Edition N/A
Copyright 1992
Levelled N/A

Powered by OS

Produced by
Groundsure Insights
T: 08444 159000
E: info@groundsure.com
W: www.groundsure.com

© Crown copyright and database rights 2018 Ordnance Survey 100035207

Production date: 27 January 2021

Map legend available at:
www.groundsure.com/sites/default/files/groundsure_legend.pdf

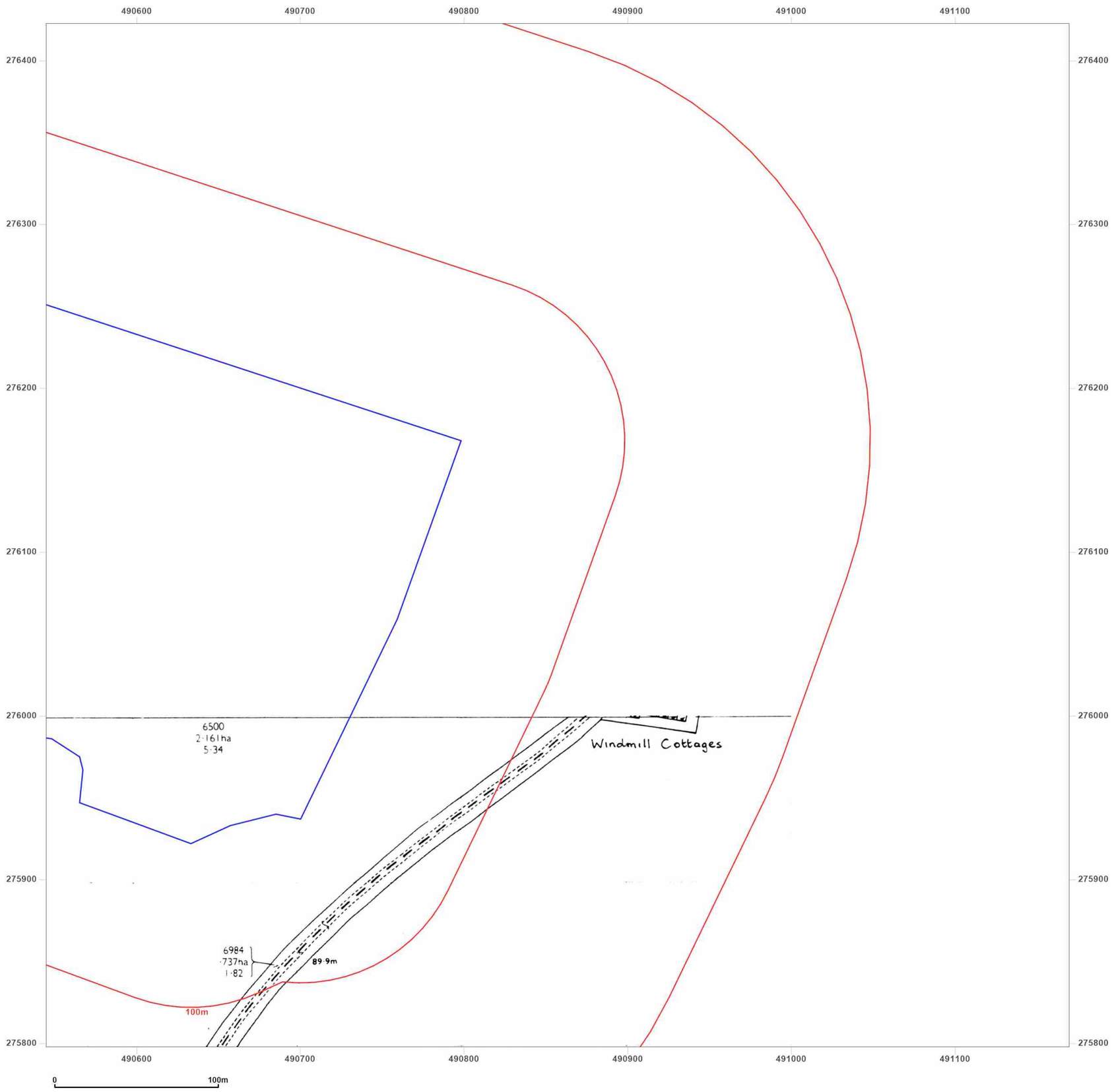

Groundsure INSIGHTS

Site Details:

490539.15350267384,
276118.98870942154

Client Ref: 1620038803
Report Ref: GS-7517727_LS_2_1
Grid Ref: 490857, 276110

Map Name: National Grid

Map date: **1992**

Scale: 1:2,500

Printed at: 1:2,500

N
W E
S

Surveyed 1959
Revised 1992
Edition N/A
Copyright 1992
Levelled 1959

Powered by OS

Produced by
Groundsure Insights
T: 08444 159000
E: info@groundsure.com
W: www.groundsure.com

© Crown copyright and database rights 2018 Ordnance Survey 100035207

Production date: 27 January 2021

Map legend available at:
www.groundsure.com/sites/default/files/groundsure_legend.pdf

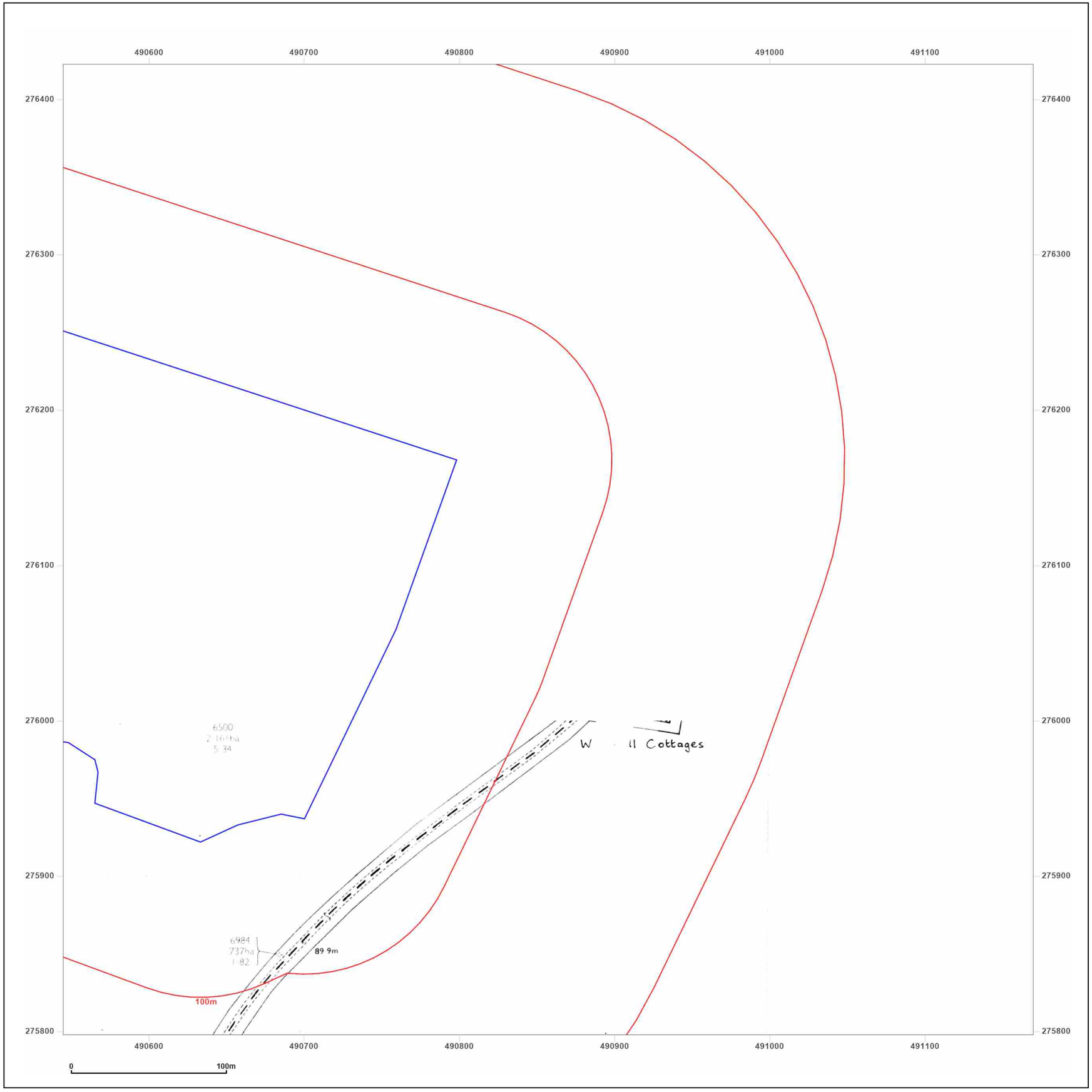

Groundsure INSIGHTS

Site Details:

490539.15350267384,
276118.98870942154

Client Ref: 1620038803
Report Ref: GS-7517727_LS_2_1
Grid Ref: 490857, 276110

Map Name: National Grid

Map date: **1992**

Scale: 1:2,500

Printed at: 1:2,500

N
W E
S

Surveyed N/A
Revised N/A
Edition N/A
Copyright 1992
Levelled 1959

Powered by OS

Produced by
Groundsure Insights
T: 08444 159000
E: info@groundsure.com
W: www.groundsure.com

© Crown copyright and database rights 2018 Ordnance Survey 100035207

Production date: 27 January 2021

Map legend available at:
www.groundsure.com/sites/default/files/groundsure_legend.pdf



Groundsure INSIGHTS

Site Details:

490539.15350267384,
276118.98870942154

Client Ref: 1620038803
Report Ref: GS-7517727_LS_2_1
Grid Ref: 490857, 276110

Map Name: National Grid

Map date: **1993**

Scale: 1:2,500

Printed at: 1:2,500

N
W E
S

Surveyed N/A
Revised N/A
Edition N/A
Copyright 1993
Levelled N/A

Powered by OS

Produced by
Groundsure Insights
T: 08444 159000
E: info@groundsure.com
W: www.groundsure.com

© Crown copyright and database rights 2018 Ordnance Survey 100035207

Production date: 27 January 2021

Map legend available at:
www.groundsure.com/sites/default/files/groundsure_legend.pdf



Groundsure INSIGHTS

Site Details:

490539.15350267384,
276118.98870942154

Client Ref: 1620038803
Report Ref: GS-7517727_LS_2_1
Grid Ref: 490857, 276110

Map Name: National Grid

Map date: **1993**

Scale: 1:2,500

Printed at: 1:2,500

N
W E
S

Surveyed N/A
Revised N/A
Edition N/A
Copyright 1993
Levelled N/A

Powered by OS

Produced by
Groundsure Insights
T: 08444 159000
E: info@groundsure.com
W: www.groundsure.com

© Crown copyright and database rights 2018 Ordnance Survey 100035207

Production date: 27 January 2021

Map legend available at:
www.groundsure.com/sites/default/files/groundsure_legend.pdf



Groundsure INSIGHTS

Site Details:

490539.15350267384,
276118.98870942154

Client Ref: 1620038803
Report Ref: GS-7517727_LS_2_1
Grid Ref: 490857, 276110

Map Name: National Grid

Map date: **1993**

Scale: 1:2,500

Printed at: 1:2,500

N
W E
S

Surveyed N/A
Revised N/A
Edition N/A
Copyright N/A
Levelled N/A

Powered by OS

Produced by
Groundsure Insights
T: 08444 159000
E: info@groundsure.com
W: www.groundsure.com

© Crown copyright and database rights 2018 Ordnance Survey 100035207

Production date: 27 January 2021

Map legend available at:
www.groundsure.com/sites/default/files/groundsure_legend.pdf

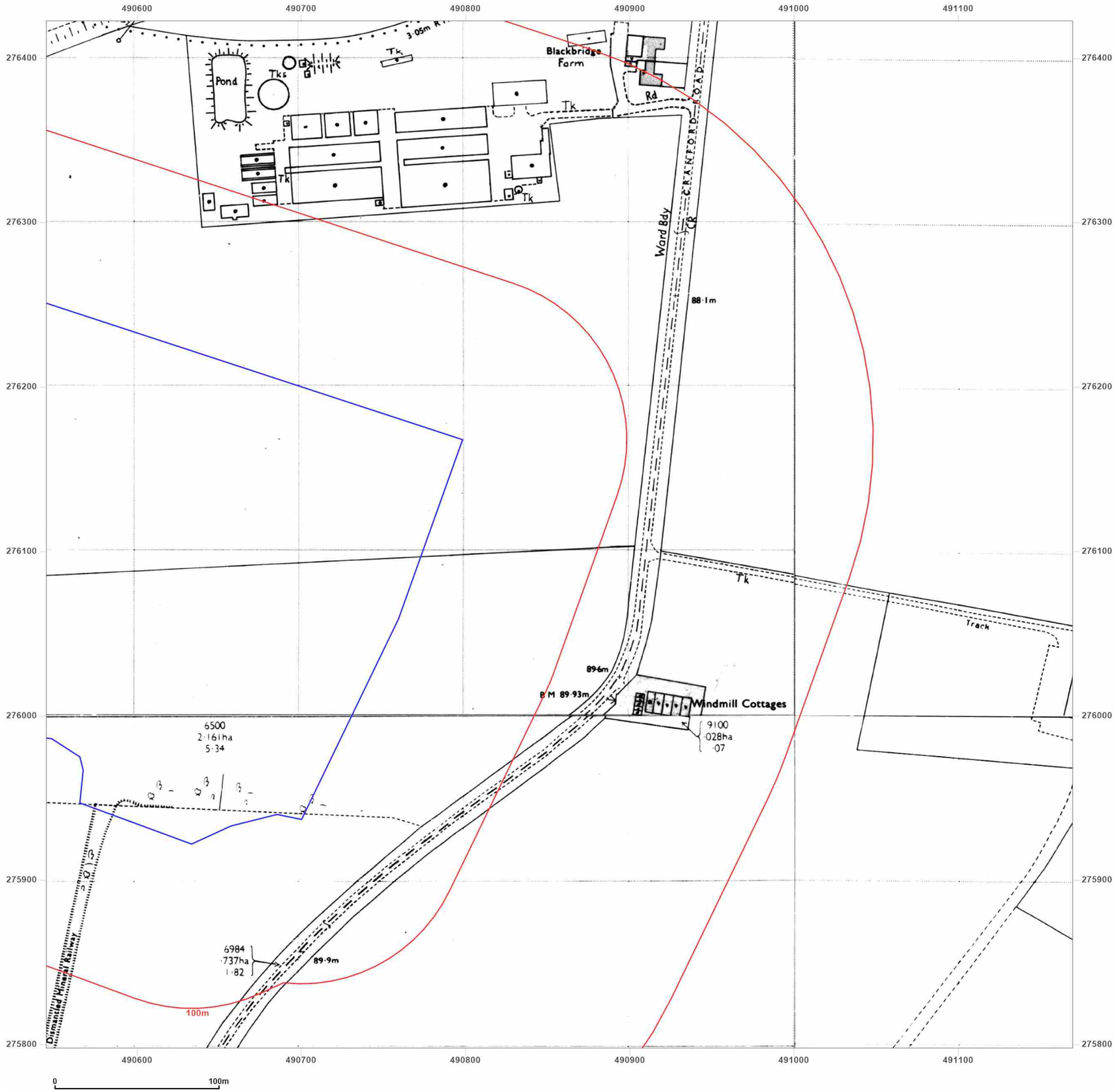

Groundsure INSIGHTS

Site Details:

490539.15350267384,
276118.98870942154

Client Ref: 1620038803
Report Ref: GS-7517727_LS_2_1
Grid Ref: 490857, 276110

Map Name: National Grid

Map date: **1989-1993**

Scale: 1:2,500

Printed at: 1:2,500

N
W E
S

Surveyed 1961
Revised 1992
Edition N/A
Copyright 1992
Levelled 1961

Surveyed N/A
Revised N/A
Edition N/A
Copyright 1993
Levelled N/A

Surveyed 1959
Revised 1989
Edition N/A
Copyright 1989
Levelled 1959

Surveyed N/A
Revised N/A
Edition N/A
Copyright 1993
Levelled N/A

Powered by OS

Produced by
Groundsure Insights
T: 08444 159000
E: info@groundsure.com
W: www.groundsure.com

© Crown copyright and database rights 2018 Ordnance Survey 100035207

Production date: 27 January 2021

Map legend available at:
www.groundsure.com/sites/default/files/groundsure_legend.pdf

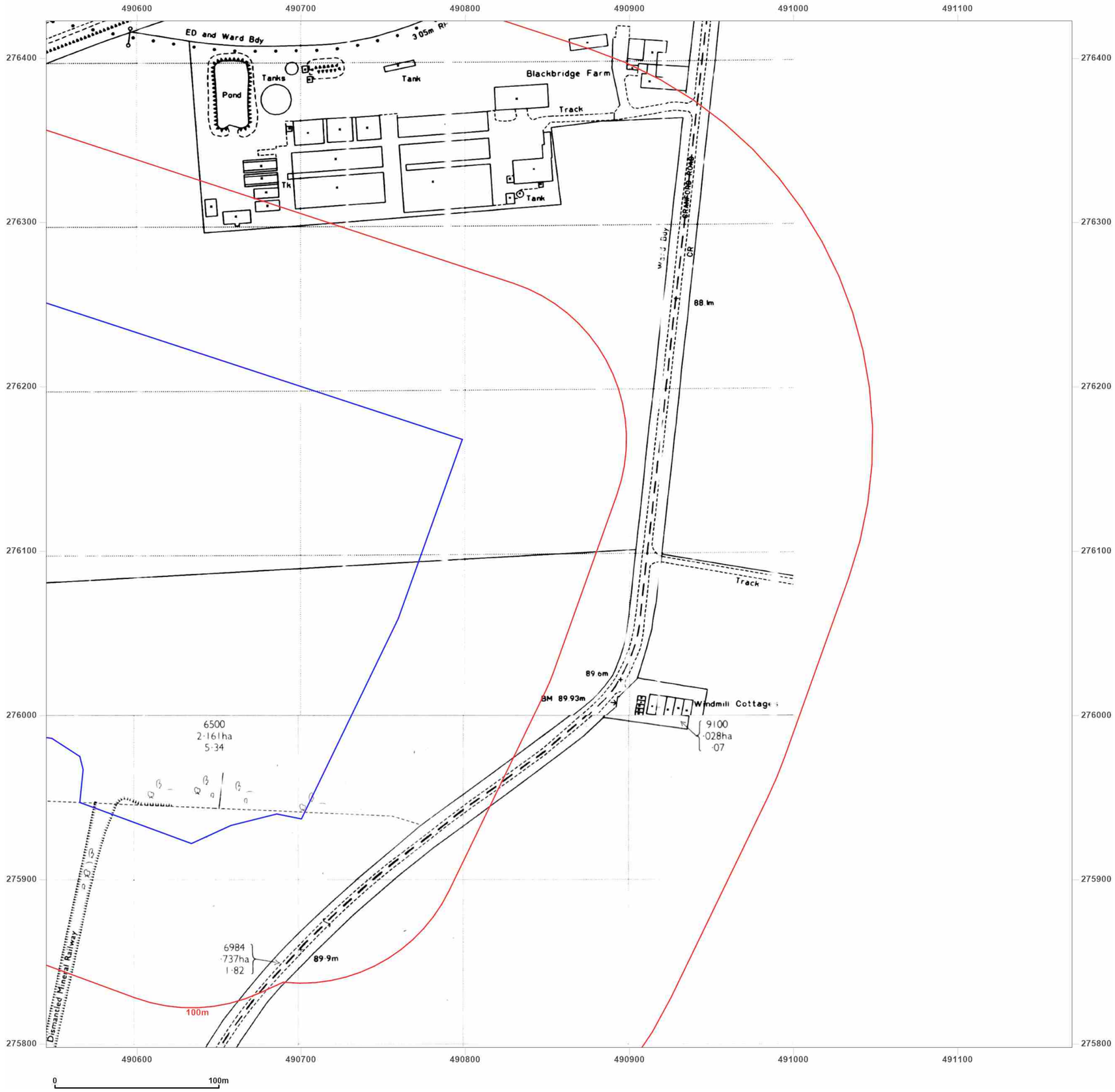

Groundsure INSIGHTS

Site Details:

490539.15350267384,
276118.98870942154

Client Ref: 1620038803
Report Ref: GS-7517727_LS_2_1
Grid Ref: 490857, 276110

Map Name: National Grid

Map date: **1989-1993**

Scale: 1:2,500

Printed at: 1:2,500

N
W E
S

Surveyed N/A
Revised N/A
Edition N/A
Copyright 1993
Levelled N/A

Surveyed 1959
Revised 1989
Edition N/A
Copyright 1989
Levelled 1959

Powered by OS

Produced by
Groundsure Insights
T: 08444 159000
E: info@groundsure.com
W: www.groundsure.com

© Crown copyright and database rights 2018 Ordnance Survey 100035207

Production date: 27 January 2021

Map legend available at:
www.groundsure.com/sites/default/files/groundsure_legend.pdf

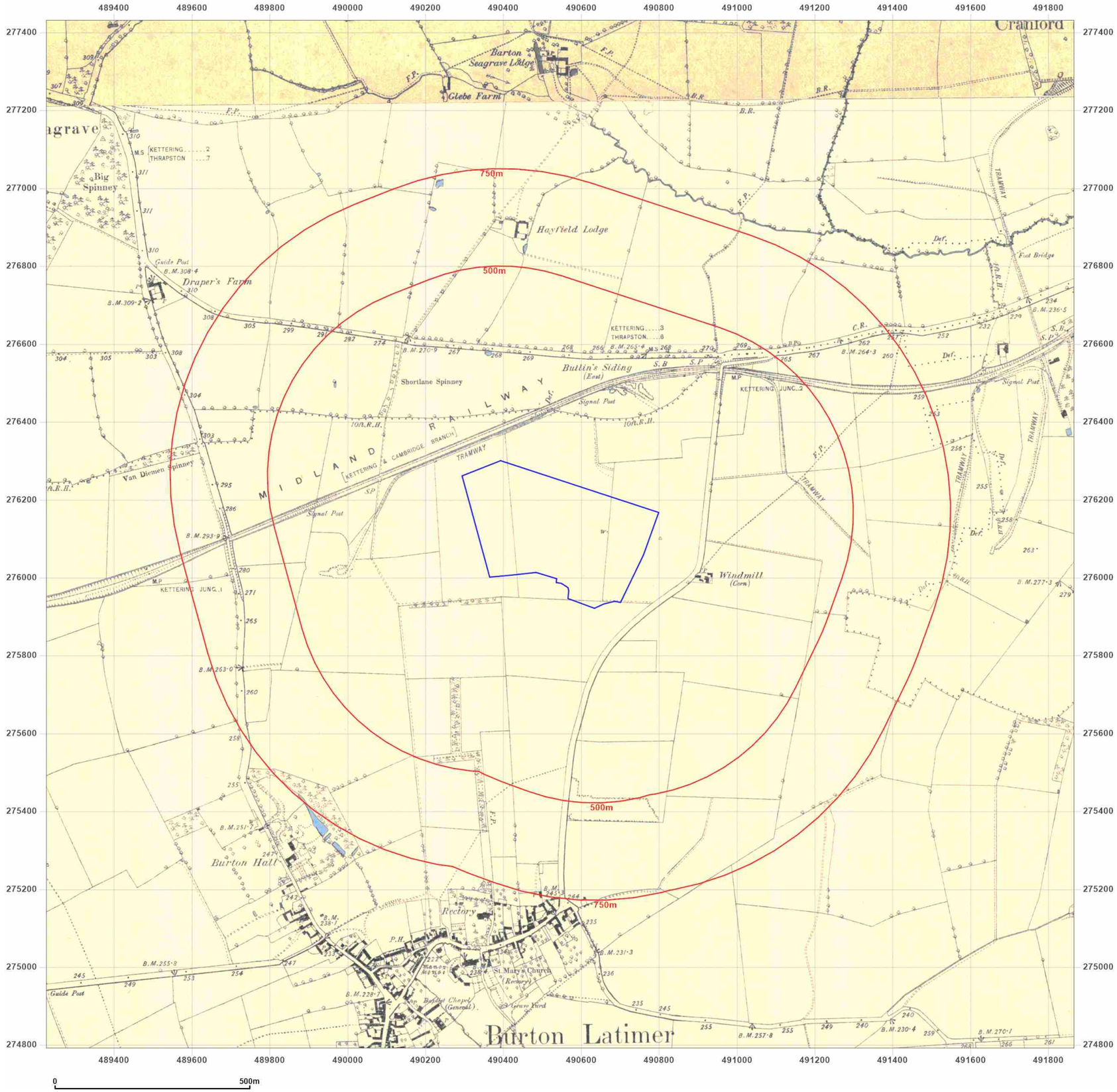

Groundsure INSIGHTS

Site Details:

490539.15350267384,
276118.98870942154

Client Ref: 1620038803
Report Ref: GS-7517727
Grid Ref: 490545, 276111

Map Name: County Series

Map date: **1884-1885**

Scale: 1:10,560

Printed at: 1:10,560

N
W E
S

Surveyed 1884
Revised 1884
Edition N/A
Copyright N/A
Levelled N/A

Surveyed 1884
Revised N/A
Edition N/A
Copyright N/A
Levelled N/A

Powered by OS

Produced by
Groundsure Insights
T: 08444 159000
E: info@groundsure.com
W: www.groundsure.com

© Crown copyright and database rights 2018 Ordnance Survey 100035207

Production date: 27 January 2021

Map legend available at:
www.groundsure.com/sites/default/files/groundsure_legend.pdf

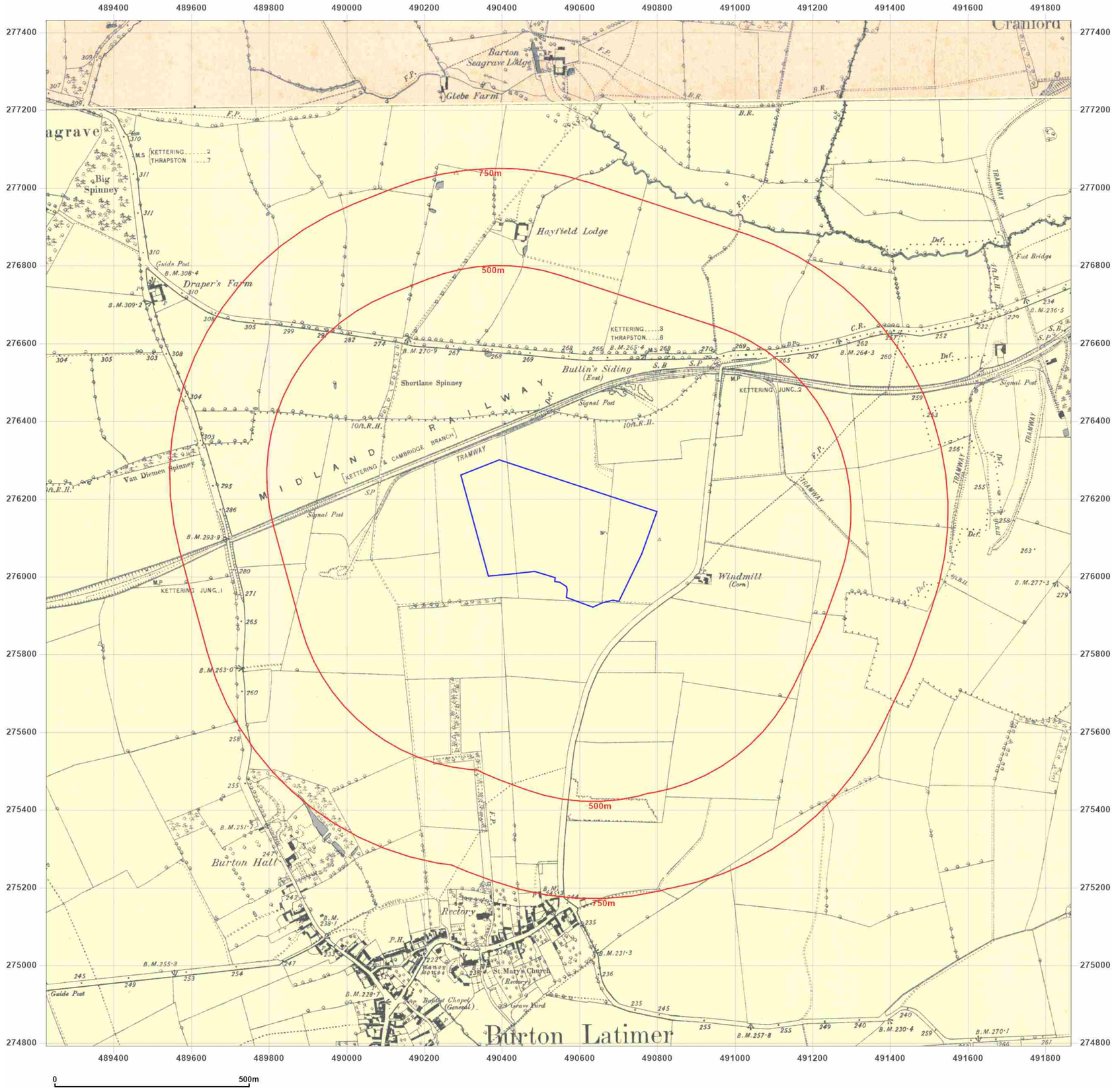

Groundsure INSIGHTS

Site Details:

490539.15350267384,
276118.98870942154

Client Ref: 1620038803
Report Ref: GS-7517727
Grid Ref: 490545, 276111

Map Name: County Series

Map date: **1884-1885**

Scale: 1:10,560

Printed at: 1:10,560

N
W E
S

Surveyed 1884
Revised N/A
Edition N/A
Copyright N/A
Levelled N/A

Surveyed 1884
Revised 1884
Edition N/A
Copyright N/A
Levelled N/A

Powered by OS

Produced by
Groundsure Insights
T: 08444 159000
E: info@groundsure.com
W: www.groundsure.com

© Crown copyright and database rights 2018 Ordnance Survey 100035207

Production date: 27 January 2021

Map legend available at:
www.groundsure.com/sites/default/files/groundsure_legend.pdf

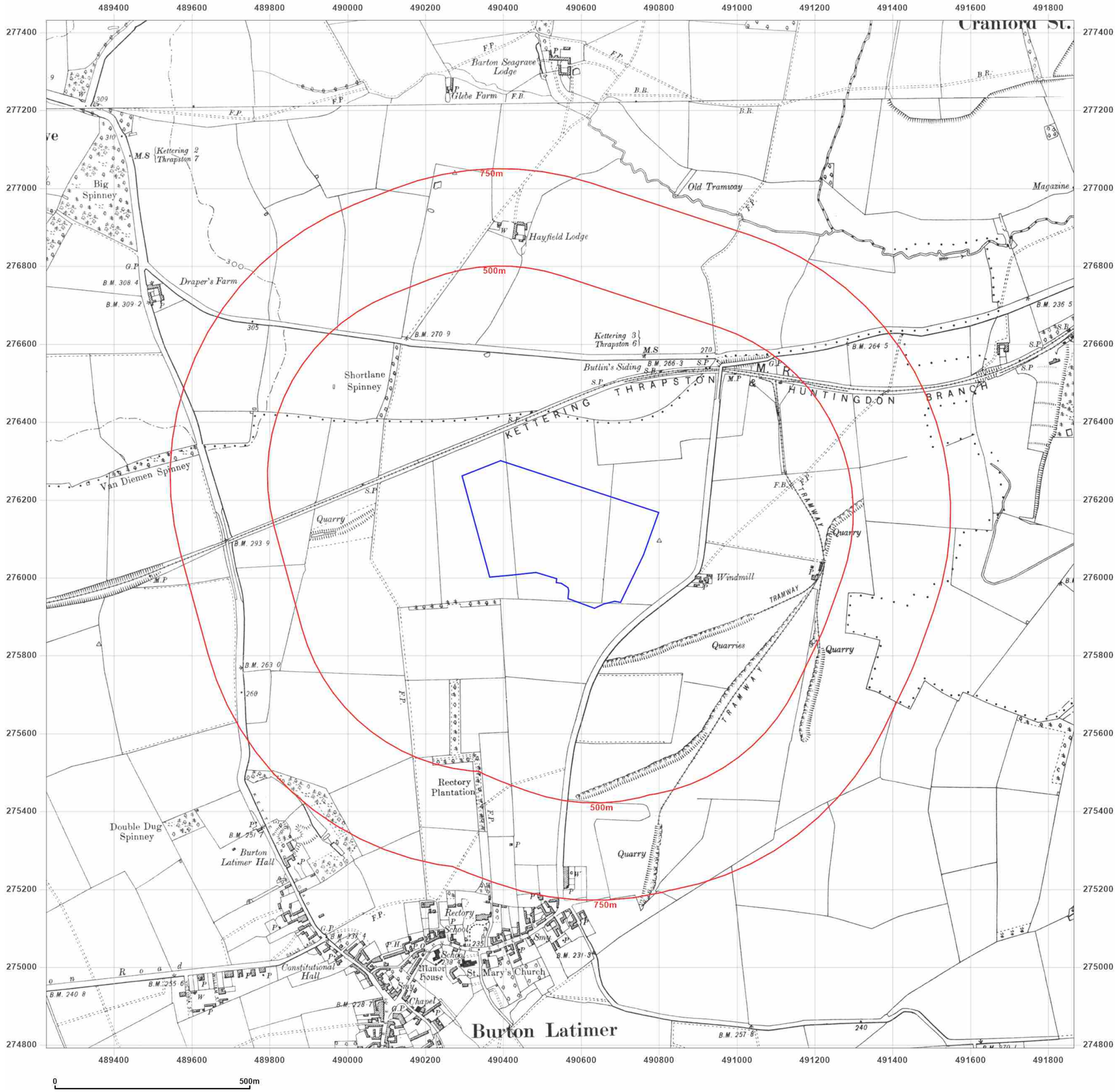

Groundsure INSIGHTS

Site Details:

490539.15350267384,
276118.98870942154

Client Ref: 1620038803
Report Ref: GS-7517727
Grid Ref: 490545, 276111

Map Name: County Series

Map date: **1899**

Scale: 1:10,560

Printed at: 1:10,560

N
W E
S

Surveyed 1884
Revised 1899
Edition N/A
Copyright N/A
Levelled N/A

Surveyed 1884
Revised 1899
Edition N/A
Copyright N/A
Levelled N/A

Powered by OS

Produced by
Groundsure Insights
T: 08444 159000
E: info@groundsure.com
W: www.groundsure.com

© Crown copyright and database rights 2018 Ordnance Survey 100035207

Production date: 27 January 2021

Map legend available at:
www.groundsure.com/sites/default/files/groundsure_legend.pdf

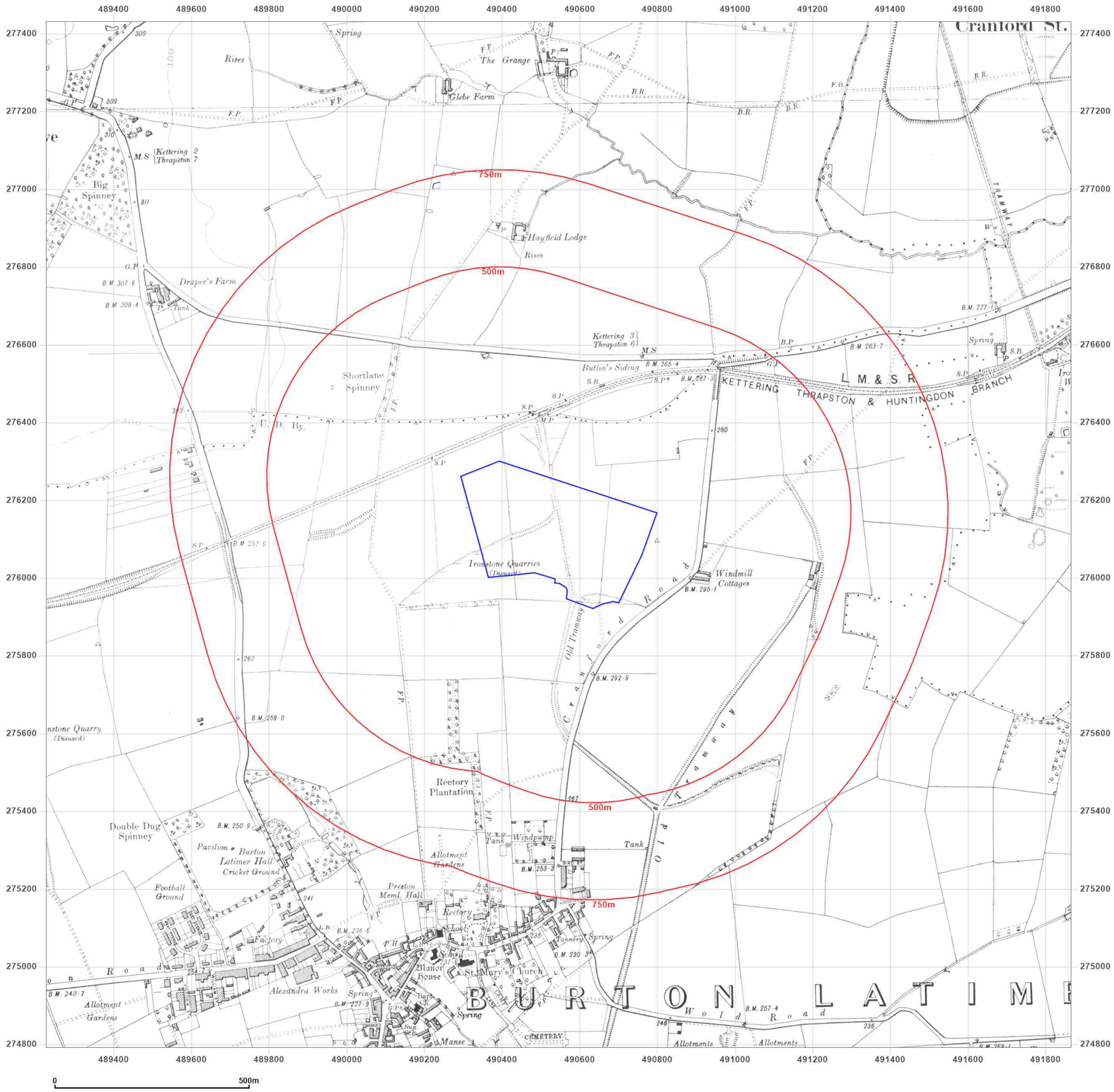

Groundsure INSIGHTS

Site Details:

490539.15350267384,
276118.98870942154

Client Ref: 1620038803
Report Ref: GS-7517727
Grid Ref: 490545, 276111

Map Name: County Series

Map date: **1924**

Scale: 1:10,560

Printed at: 1:10,560

N
W E
S

Surveyed 1884
Revised 1924
Edition N/A
Copyright N/A
Levelled N/A

Surveyed 1884
Revised 1924
Edition N/A
Copyright N/A
Levelled N/A

Powered by OS

Produced by
Groundsure Insights
T: 08444 159000
E: info@groundsure.com
W: www.groundsure.com

© Crown copyright and database rights 2018 Ordnance Survey 100035207

Production date: 27 January 2021

Map legend available at:
www.groundsure.com/sites/default/files/groundsure_legend.pdf

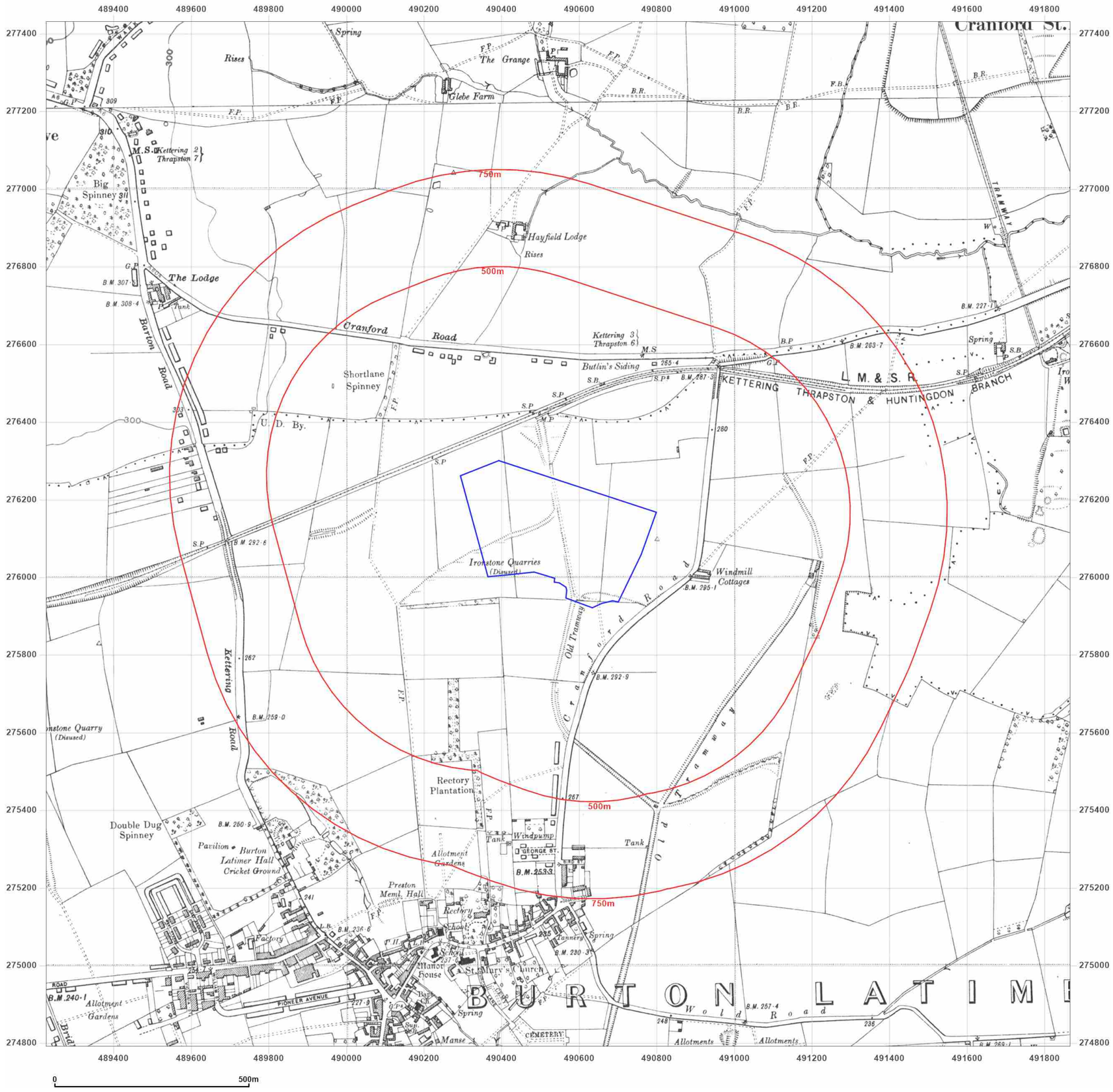

Groundsure INSIGHTS

Site Details:

490539.15350267384,
276118.98870942154

Client Ref: 1620038803
Report Ref: GS-7517727
Grid Ref: 490545, 276111

Map Name: County Series

Map date: **1938**

Scale: 1:10,560

Printed at: 1:10,560

N
W E
S

Surveyed 1884
Revised 1938
Edition N/A
Copyright N/A
Levelled N/A

Surveyed 1884
Revised 1938
Edition N/A
Copyright N/A
Levelled N/A

Powered by OS

Produced by
Groundsure Insights
T: 08444 159000
E: info@groundsure.com
W: www.groundsure.com

© Crown copyright and database rights 2018 Ordnance Survey 100035207

Production date: 27 January 2021

Map legend available at:
www.groundsure.com/sites/default/files/groundsure_legend.pdf

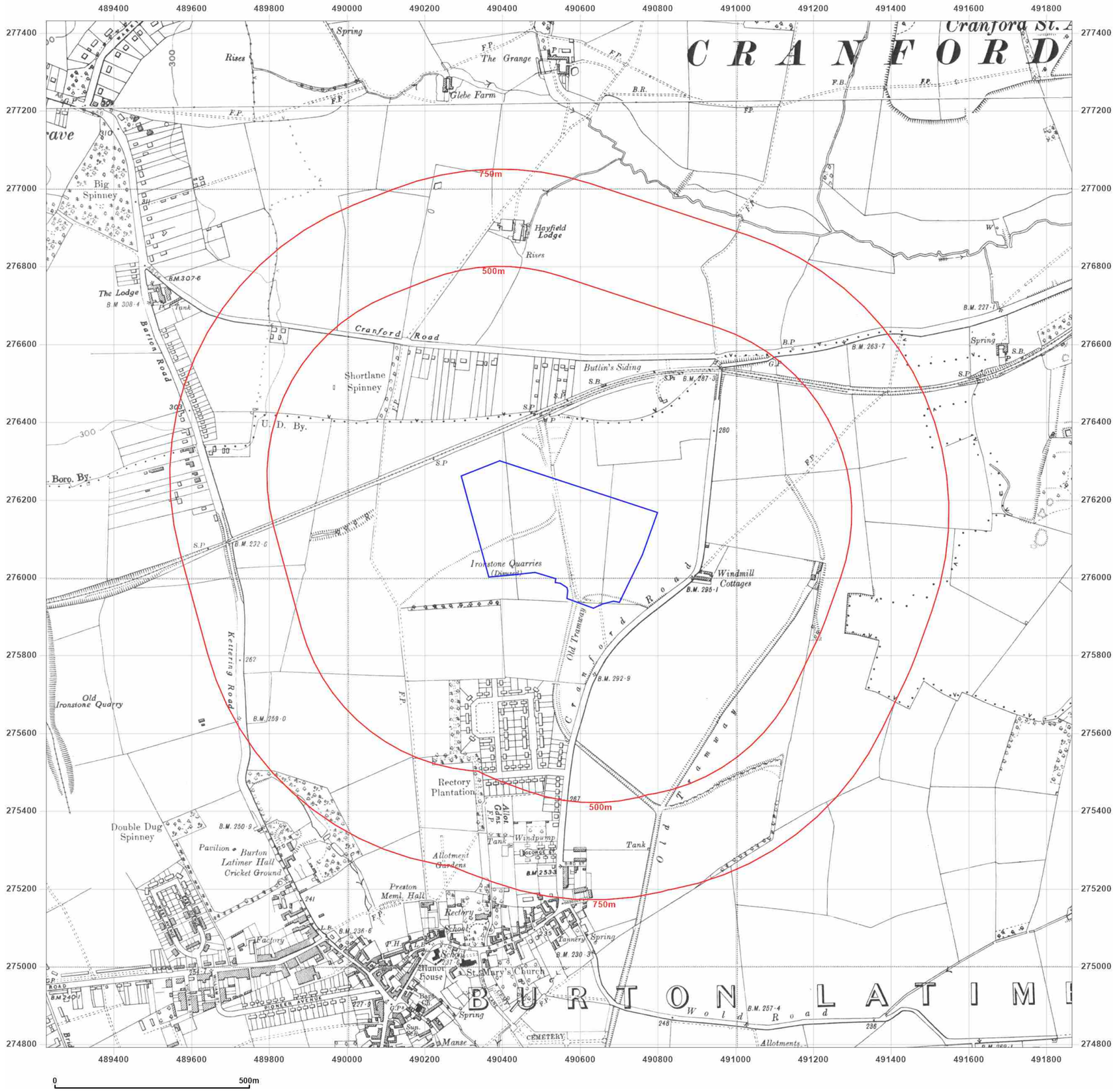

Groundsure INSIGHTS

Site Details:

490539.15350267384,
276118.98870942154

Client Ref: 1620038803
Report Ref: GS-7517727
Grid Ref: 490545, 276111

Map Name: County Series

Map date: **1950**

Scale: 1:10,560

Printed at: 1:10,560

N
W E
S

Surveyed 1884
Revised 1950
Edition 1950
Copyright N/A
Levelled N/A

Surveyed 1884
Revised 1950
Edition 1950
Copyright N/A
Levelled N/A

Powered by OS

Produced by
Groundsure Insights
T: 08444 159000
E: info@groundsure.com
W: www.groundsure.com

© Crown copyright and database rights 2018 Ordnance Survey 100035207

Production date: 27 January 2021

Map legend available at:
www.groundsure.com/sites/default/files/groundsure_legend.pdf

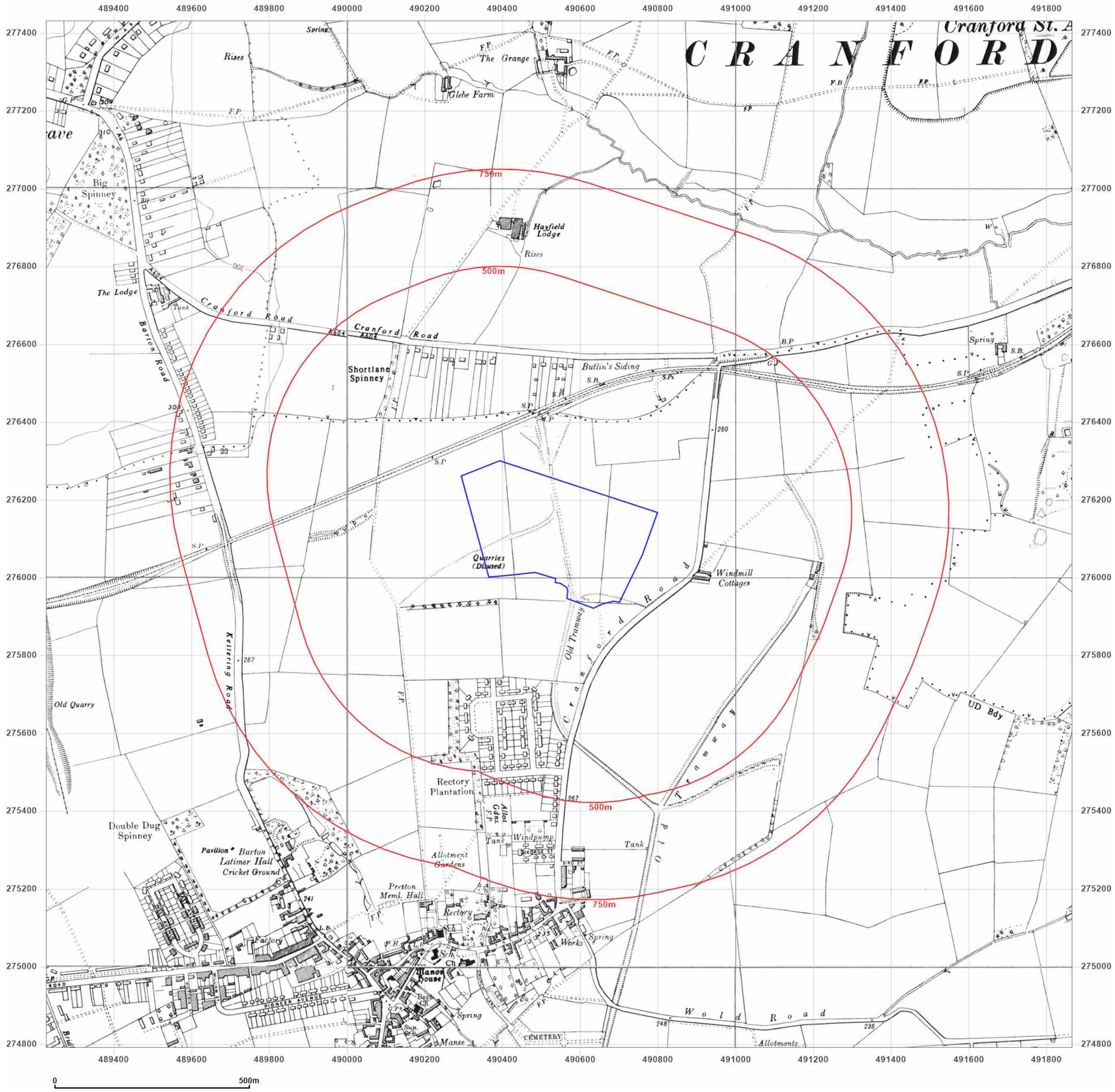

Groundsure INSIGHTS

Site Details:

490539.15350267384,
276118.98870942154

Client Ref: 1620038803
Report Ref: GS-7517727
Grid Ref: 490545, 276111

Map Name: Provisional

Map date: **1957-1958**

Scale: 1:10,560

Printed at: 1:10,560

N
W E
S

Surveyed 1950
Revised 1957
Edition 1958
Copyright N/A
Levelled N/A

Surveyed 1950
Revised 1957
Edition 1958
Copyright N/A
Levelled N/A

Surveyed 1950
Revised 1957
Edition 1958
Copyright N/A
Levelled N/A

Surveyed 1950
Revised 1950
Edition N/A
Copyright N/A
Levelled N/A

Powered by OS

Produced by
Groundsure Insights
T: 08444 159000
E: info@groundsure.com
W: www.groundsure.com

© Crown copyright and database rights 2018 Ordnance Survey 100035207

Production date: 27 January 2021

Map legend available at:
www.groundsure.com/sites/default/files/groundsure_legend.pdf

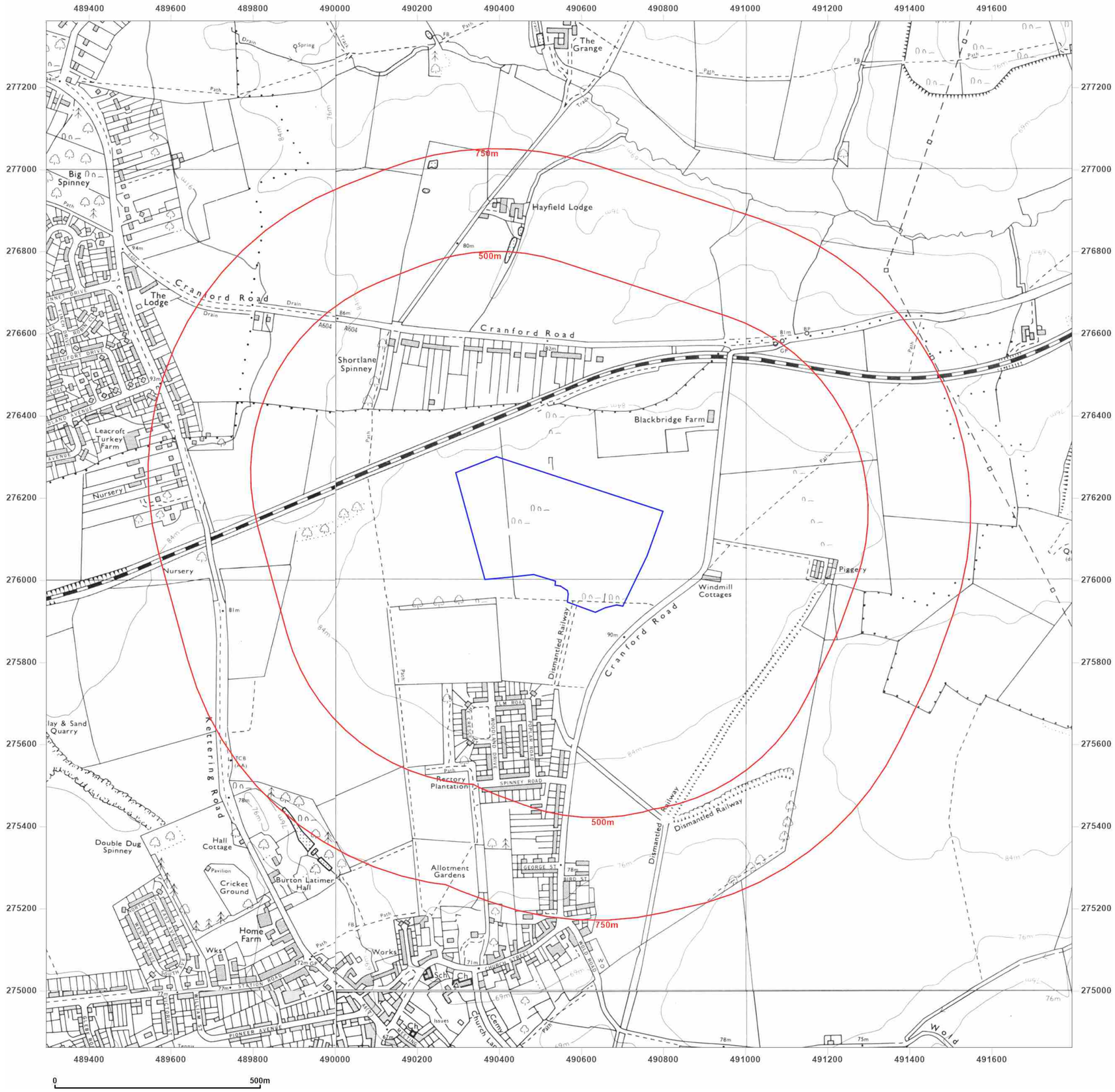

Groundsure INSIGHTS

Site Details:

490539.15350267384,
276118.98870942154

Client Ref: 1620038803
Report Ref: GS-7517727
Grid Ref: 490545, 276111

Map Name: National Grid

Map date: **1974-1975**

Scale: 1:10,000

Printed at: 1:10,000

N
W E
S

Surveyed 1973
Revised 1975
Edition N/A
Copyright 1975
Levelled 1967

Surveyed 1972
Revised 1974
Edition N/A
Copyright 1975
Levelled 1967

Surveyed 1971
Revised 1975
Edition N/A
Copyright 1975
Levelled 1967

Surveyed 1972
Revised 1974
Edition N/A
Copyright 1974
Levelled 1968

Powered by OS

Produced by
Groundsure Insights
T: 08444 159000
E: info@groundsure.com
W: www.groundsure.com

© Crown copyright and database rights 2018 Ordnance Survey 100035207

Production date: 27 January 2021

Map legend available at:
www.groundsure.com/sites/default/files/groundsure_legend.pdf

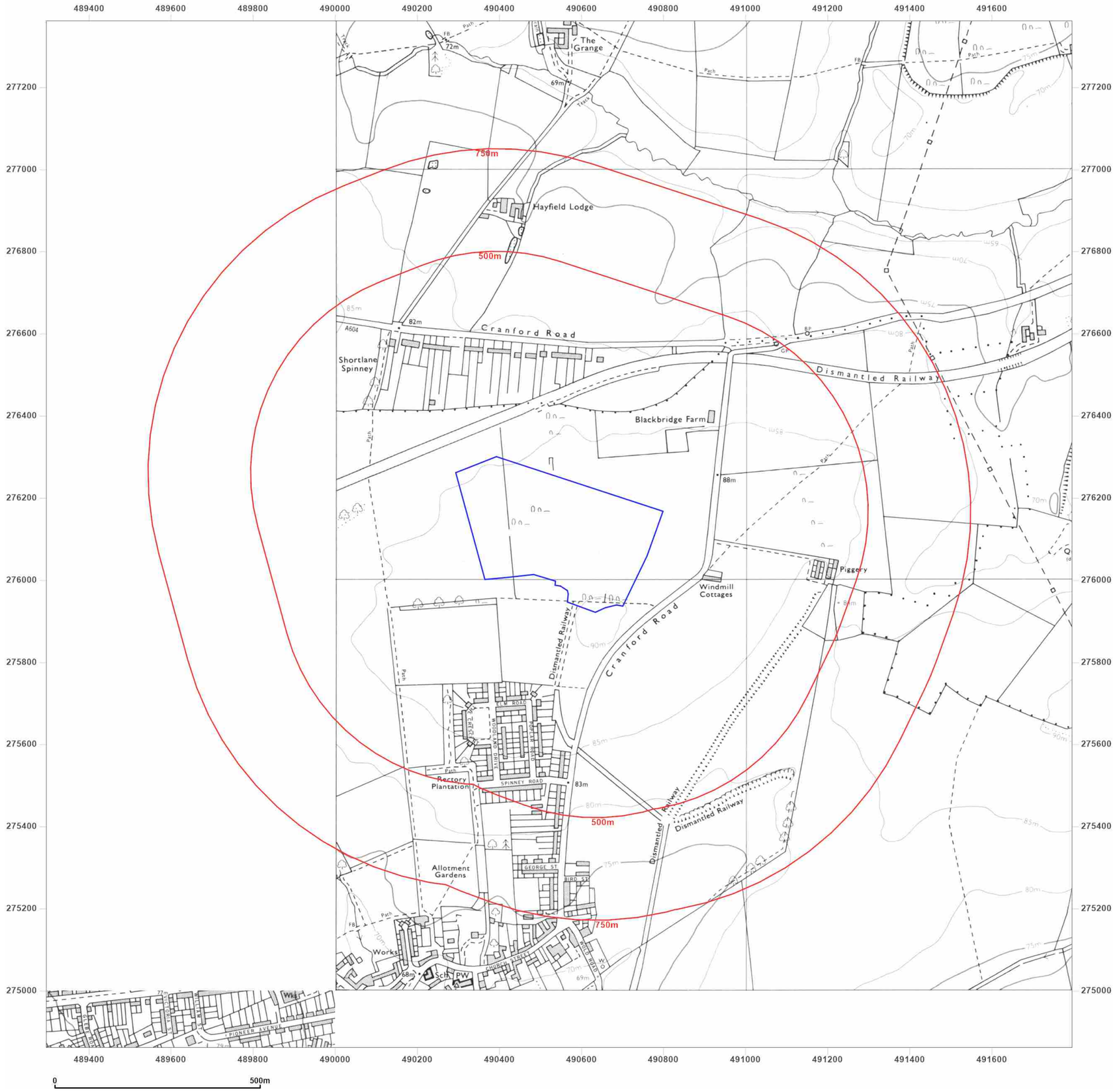

Groundsure INSIGHTS

Site Details:

490539.15350267384,
276118.98870942154

Client Ref: 1620038803
Report Ref: GS-7517727
Grid Ref: 490545, 276111

Map Name: National Grid

Map date: **1985-1990**

Scale: 1:10,000

Printed at: 1:10,000

N
W E
S

Surveyed 1972
Revised 1985
Edition N/A
Copyright N/A
Levelled N/A

Surveyed 1986
Revised 1990
Edition N/A
Copyright N/A
Levelled N/A

Powered by OS

Produced by
Groundsure Insights
T: 08444 159000
E: info@groundsure.com
W: www.groundsure.com

© Crown copyright and database rights 2018 Ordnance Survey 100035207

Production date: 27 January 2021

Map legend available at:
www.groundsure.com/sites/default/files/groundsure_legend.pdf

Groundsure INSIGHTS

Site Details:

490539.15350267384,
276118.98870942154

Client Ref: 1620038803
Report Ref: GS-7517727
Grid Ref: 490545, 276111

Map Name: National Grid

Map date: **1992-1994**

Scale: 1:10,000

Printed at: 1:10,000

N
W E
S

Surveyed 1991
Revised 1992
Edition N/A
Copyright N/A
Levelled N/A

Surveyed 1972
Revised 1994
Edition N/A
Copyright N/A
Levelled N/A

Surveyed 1972
Revised 1994
Edition N/A
Copyright N/A
Levelled N/A

Powered by OS

Produced by
Groundsure Insights
T: 08444 159000
E: info@groundsure.com
W: www.groundsure.com

© Crown copyright and database rights 2018 Ordnance Survey 100035207

Production date: 27 January 2021

Map legend available at:
www.groundsure.com/sites/default/files/groundsure_legend.pdf

Groundsure INSIGHTS

Site Details:

490539.15350267384,
276118.98870942154

Client Ref: 1620038803
Report Ref: GS-7517727
Grid Ref: 490545, 276111

Map Name: National Grid

Map date: **2001**

Scale: 1:10,000

Printed at: 1:10,000

N
W E
S

2001

Powered by OS

Produced by
Groundsure Insights
T: 08444 159000
E: info@groundsure.com
W: www.groundsure.com

© Crown copyright and database rights 2018 Ordnance Survey 100035207

Production date: 27 January 2021

Map legend available at:
www.groundsure.com/sites/default/files/groundsure_legend.pdf

Groundsure INSIGHTS

Site Details:

490539.15350267384,
276118.98870942154

Client Ref: 1620038803
Report Ref: GS-7517727
Grid Ref: 490545, 276111

Map Name: National Grid

Map date: **2010**

Scale: 1:10,000

Printed at: 1:10,000

N
W E
S

2010

Powered by OS

Produced by
Groundsure Insights
T: 08444 159000
E: info@groundsure.com
W: www.groundsure.com

© Crown copyright and database rights 2018 Ordnance Survey 100035207

Production date: 27 January 2021

Map legend available at:
www.groundsure.com/sites/default/files/groundsure_legend.pdf

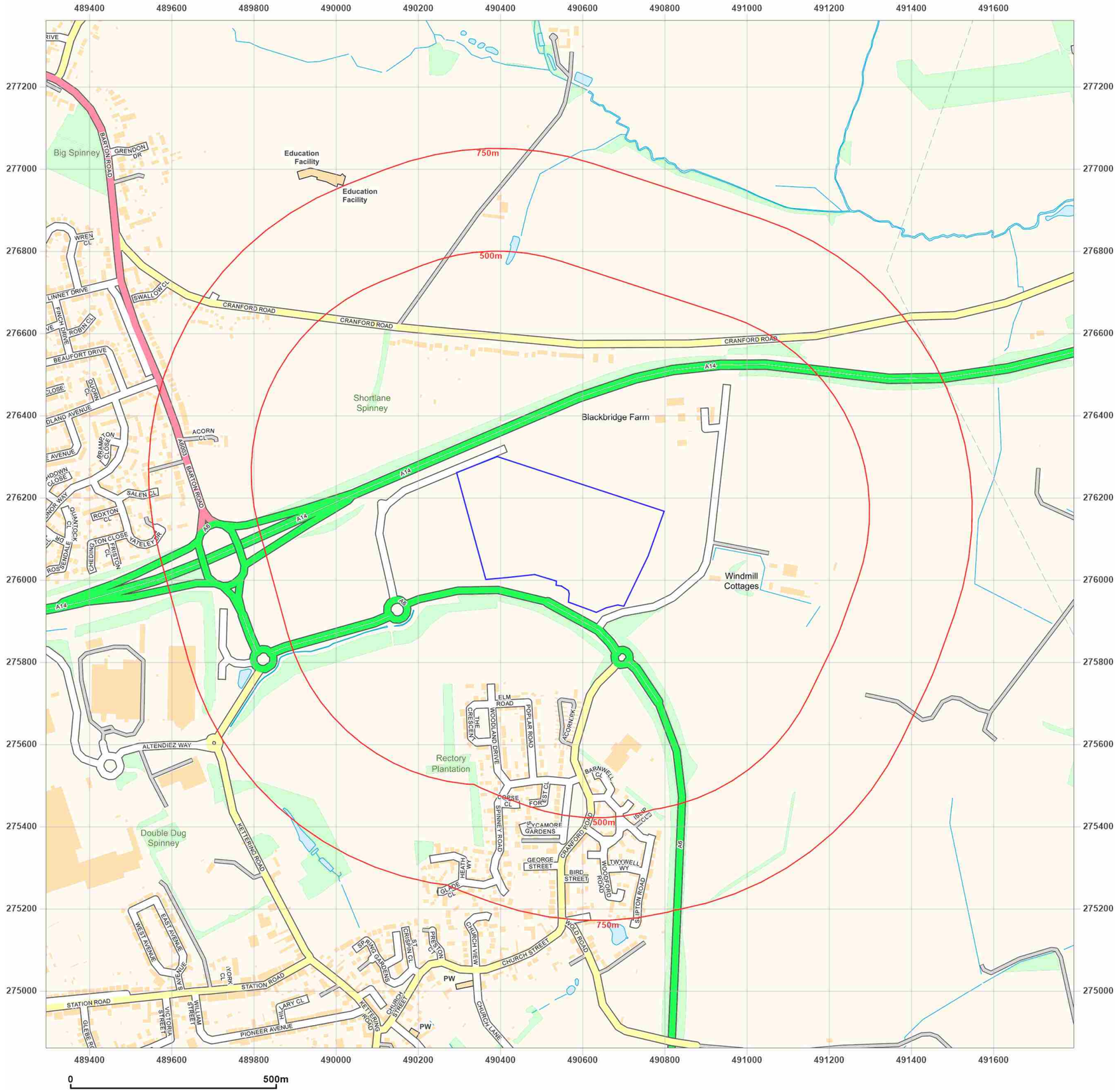

Groundsure INSIGHTS

Site Details:

490539.15350267384,
276118.98870942154

Client Ref: 1620038803
Report Ref: GS-7517727
Grid Ref: 490545, 276111

Map Name: National Grid

Map date: **2021**

Scale: 1:10,000

Printed at: 1:10,000

N
W E
S

2021

Powered by OS

Produced by
Groundsure Insights
T: 08444 159000
E: info@groundsure.com
W: www.groundsure.com

© Crown copyright and database rights 2018 Ordnance Survey 100035207

Production date: 27 January 2021

Map legend available at:
www.groundsure.com/sites/default/files/groundsure_legend.pdf