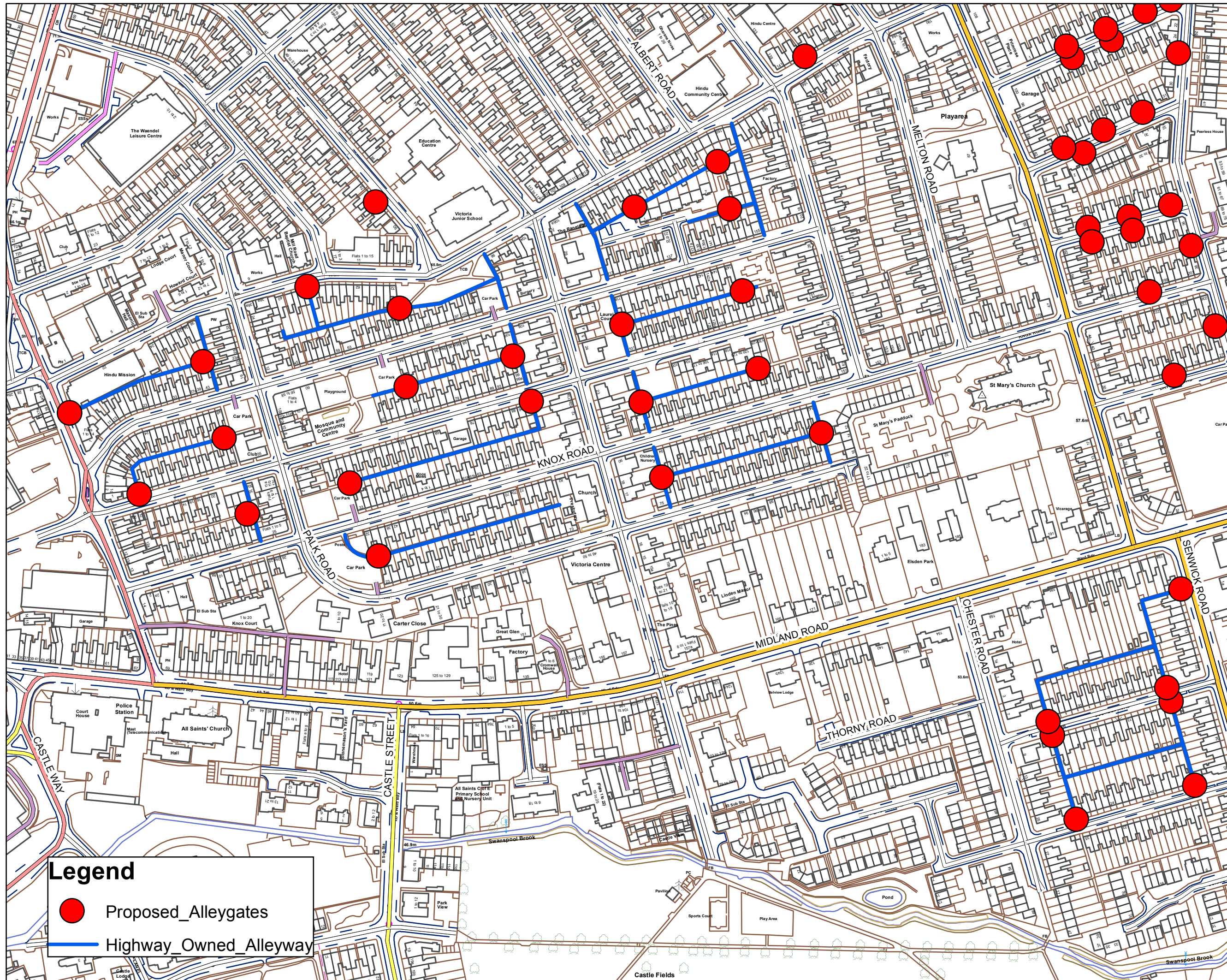






Scale:
1:2,384

Environmental Services

Proposed Public
Alleyways to be gated



Legend

-  Proposed_Alleygates
-  Highway_Owned_Alleyway

This map is accurate to
the scale specified above
when reproduced at:
A3